

- LEGEND**
- RAILWAY STATIONS
  - DEVELOPMENT BOUNDARY
  - LAND PARCELS
  - CHAINAGE

**Disclaimer**  
© Irish Rail (2023). This drawing is confidential and the copyright in it is owned by Irish Rail. This drawing must not be either loaned, copied or otherwise reproduced in whole or in part or used for any purpose without the prior permission of Irish Rail.

© Ordnance Survey Ireland and Government of Ireland. All O.S. data used for plans are printed under "Copyright Ordnance Survey Ireland 0039723 (OSI Aerial Data or OSI Lidar Data) & 2023/ OSI\_NMA\_180 (OSI Vector Data)". All elevations are in metres and relate to OSI Geoid Model (OSGM02) Malin Head as defined by existing Project Control. All Co-ordinates are in Irish Transverse Mercator Grid (ITM) as defined by OSI active GPS station Tallaght College (TLLG).

NOTE

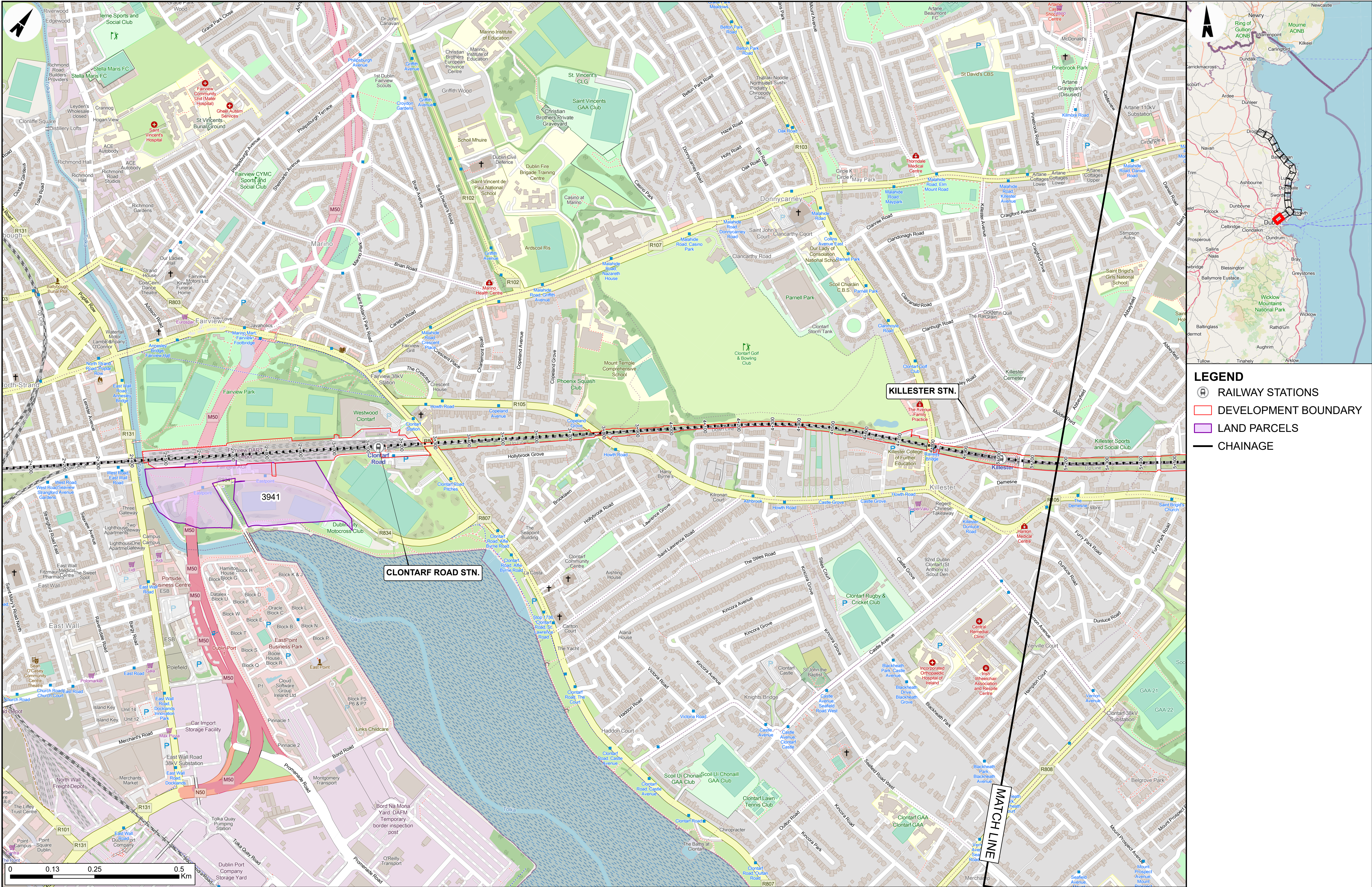


Rev	Date	Dm	Chkd	App'd	Description
P02	31/05/2024	MO	SH	COD	PLANNING ISSUE

Date	22/02/2024	Scale	1:75000 @ A1 1:150000 @ A3	Drawn	MO	Checked	SH	Approved	COD
Project Code	D+WP56	Originator Code	ARP	QMS Code	279933-00				

DART+ COASTAL NORTH				
Drawing Title				
MATERIAL ASSETS: NON-AGRICULTURAL PROPERTIES FIGURE 17.1 LAND PARCELS OVERVIEW				
Drawing File Name	D+WP56-ARP-ZZ-NL-DR-EVMA-100001	Sheet Number	1 of 18	Rev
Status	S4	Rev	P02	





Disclaimer

© Irish Rail (2023). This drawing is confidential and the copyright in it is owned by Irish Rail. This drawing must not be either loaned, copied or otherwise reproduced in whole or in part or used for any purpose without the prior permission of Irish Rail.

© Ordnance Survey Ireland and Government of Ireland. All O.S. data used for plans are printed under "Copyright Ordnance Survey Ireland 0039723 (OSI Aerial Data or OSI Lda. Data) & 2023/ OSI, NMA, 180 (OSI Vector Data)". All elevations are in metres and relate to OSI Geoid Model (OSGM02) Mean Head as defined by existing Project Control. All Co-ordinates are in Irish Transverse Mercator Grid (ITM) as defined by OSI active GPS station Tallaght College (TLLG).

NOTE

Tionscadal Éireann  
Project Ireland  
2040

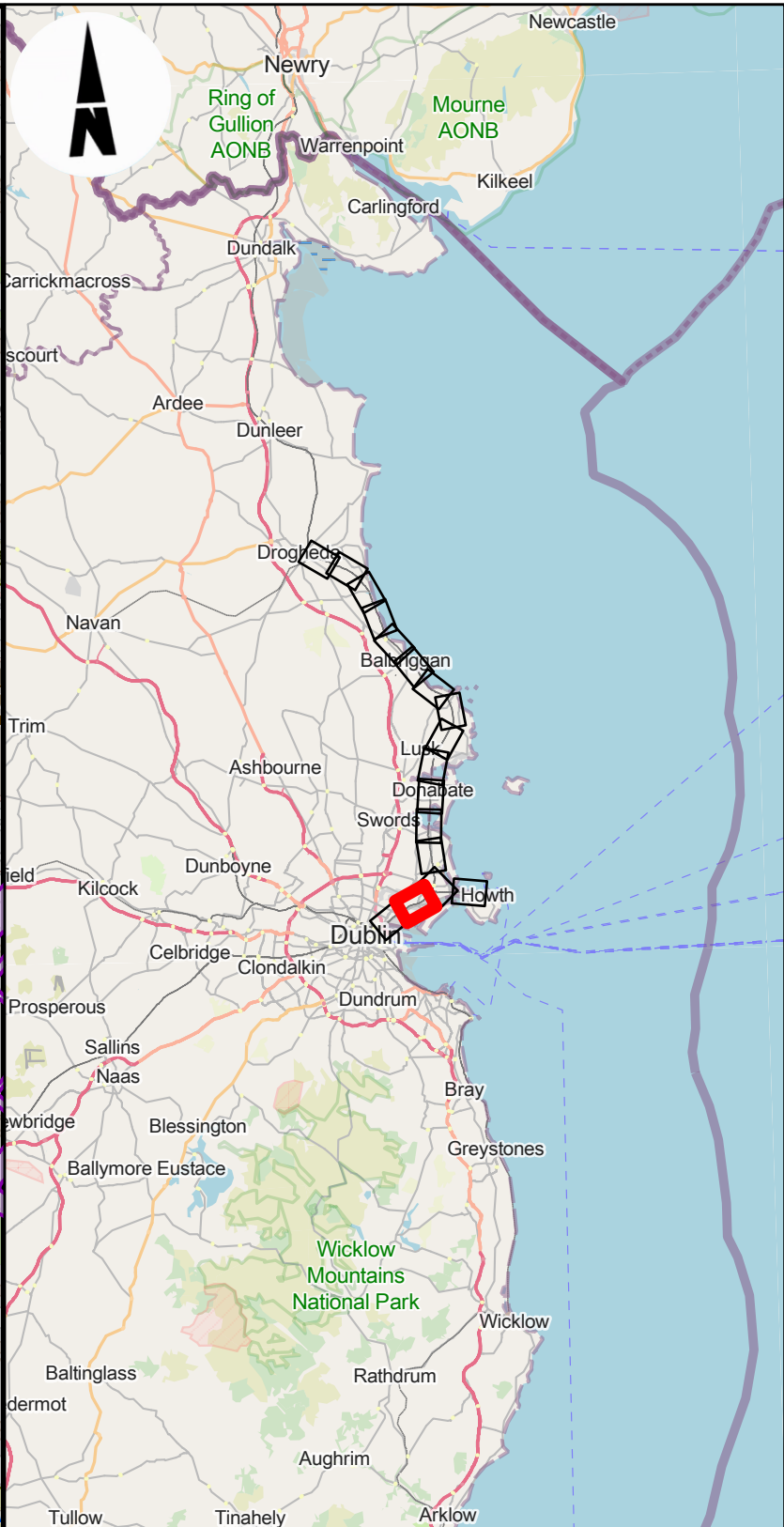
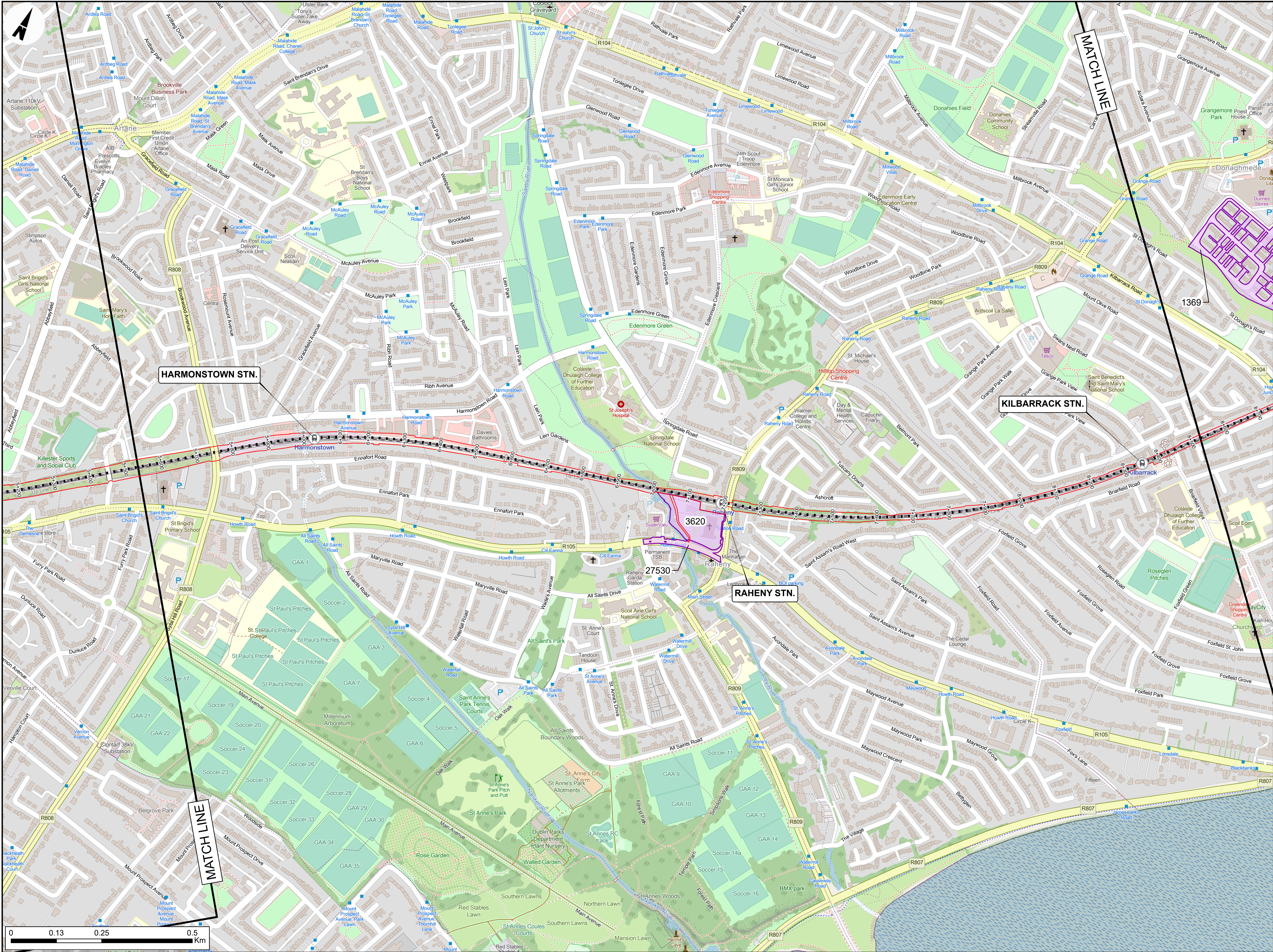
Rev	Date	Dm	Chkd	App'd	Description
P02	31/05/2024	MO	SH	COD	PLANNING ISSUE

Client		Engineering Designer			Project Title	
Date	Scale	MO	SH	Approved	Drawing Title	
22/02/2024	1:5000 @ A1 1:10000 @ A3	MO	SH	COD	MATERIAL ASSETS: NON-AGRICULTURAL PROPERTIES FIGURE 17.1 LAND PARCELS	
Project Code	Originator Code	DMS Code			Drawing File Name	
D+WP56	ARP	279933-00			D+WP56-ARP-ZZ-NL-DR-EVMA-100002	

Sheet Number	Status	Rev
2 of 18	S4	P02

© Arup





- LEGEND**
- RAILWAY STATIONS
  - DEVELOPMENT BOUNDARY
  - LAND PARCELS
  - CHAINAGE

**Disclaimer**  
© Irish Rail (2023). This drawing is confidential and the copyright in it is owned by Irish Rail. This drawing must not be either loaned, copied or otherwise reproduced in whole or in part or used for any purpose without the prior permission of Irish Rail.

© OpenStreetMap contributors.

© Ordnance Survey Ireland and Government of Ireland. All O.S. data used for plans are printed under "Copyright Ordnance Survey Ireland 0039723 (OSI Aerial Data or OSI Lidar Data) & 2023/OSI, NMA, 180 (OSI Vector Data)". All elevations are in metres and relate to OSI Geoid Model (OSGM02) Malin Head as defined by existing Project Control. All Co-ordinates are in Irish Transverse Mercator Grid (ITM) as defined by OSI active GPS station Tallaght College (TLLG).

NOTE



Rev	Date	Dn	Chkd	App'd	Description
P02	31/05/2024	MO	SH	COD	PLANNING ISSUE



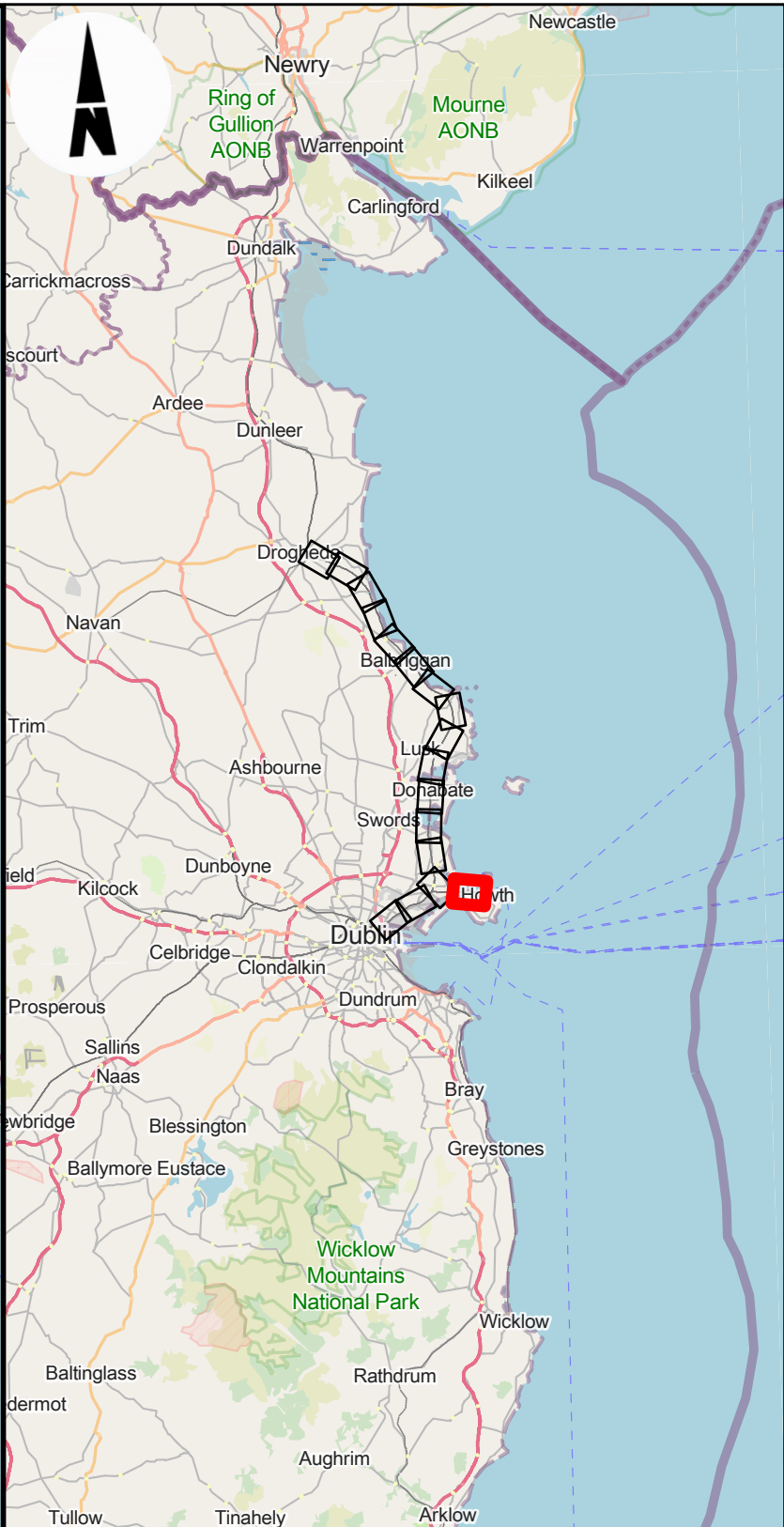
Date	22/02/2024
Scale	1:5000 @ A1 1:10000 @ A3
Project Code	D+WP56
Originator Code	ARP



Engineering Designer	MO	SH	COD
QMS Code	279933-00		

Project Title	DART+ COASTAL NORTH		
Drawing Title	MATERIAL ASSETS: NON-AGRICULTURAL PROPERTIES FIGURE 17.1 LAND PARCELS		
Drawing File Name	D+WP56-ARP-ZZ-NL-DR-EVMA-100003	Sheet Number 3 of 18	Status S4
Rev	P02		

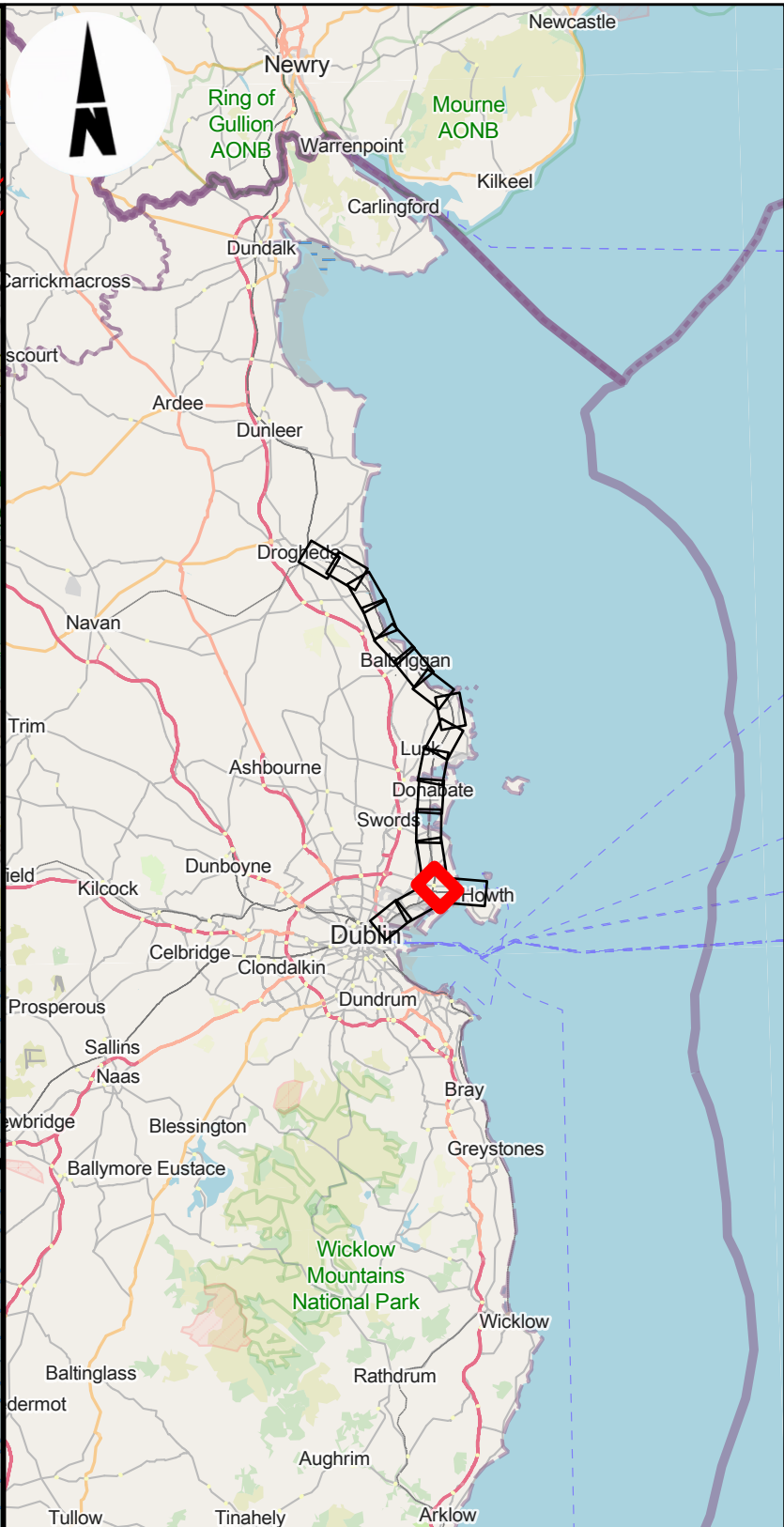
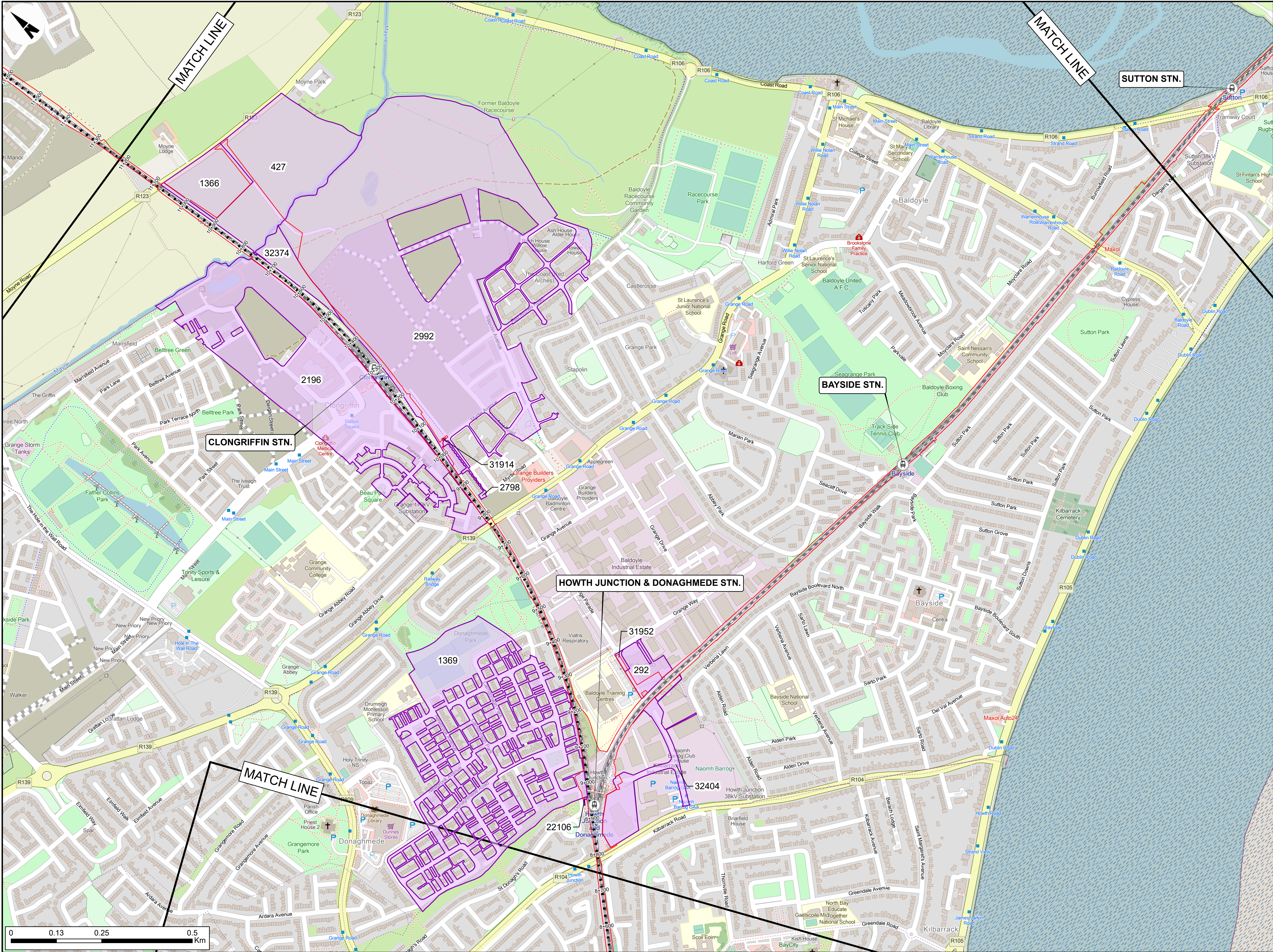




- LEGEND**
- RAILWAY STATIONS
  - DEVELOPMENT BOUNDARY

<div>Disclaimer</div> <div>© Irish Rail (2023). This drawing is confidential and the copyright in it is owned by Irish Rail. This drawing must not be either loaned, copied or otherwise reproduced in whole or in part or used for any purpose without the prior permission of Irish Rail.</div> <div>© OpenStreetMap contributors.</div> <div>© Ordnance Survey Ireland and Government of Ireland. All O.S. data used for plans are printed under "Copyright Ordnance Survey Ireland 0039723 (OSi Aerial Data or OSi Lidar Data) &amp; 2023/ OSi_NMA_180 (OSi Vector Data)". All elevations are in metres and relate to OSi Geoid Model (OSGM02) Malin Head as defined by existing Project Control. All Co-ordinates are in Irish Transverse Mercator Grid (ITM) as defined by OSi active GPS station Tallaght College (TLLG).</div>		<div>NOTE</div>		<div><div><div><div></div><div></div><div></div></div><div><div>DART+</div><div>Coastal North</div></div></div><div><div><div><div></div><div></div><div></div></div><div><div>NTA</div><div>Údaráis Náisiúnta Iompair</div><div>National Transport Authority</div></div></div><div><div><div></div><div></div><div></div></div><div><div>Tionscadal Éireann</div><div>Project Ireland</div><div>2040</div></div></div></div></div>		<table><tr><th>Rev</th><th>Date</th><th>Dn</th><th>Chkd</th><th>App'd</th><th>Description</th></tr><tr><td>P02</td><td>31/05/2024</td><td>MO</td><td>SH</td><td>COD</td><td>PLANNING ISSUE</td></tr><tr><td> </td><td> </td><td> </td><td> </td><td> </td><td> </td></tr><tr><td> </td><td> </td><td> </td><td> </td><td> </td><td> </td></tr><tr><td> </td><td> </td><td> </td><td> </td><td> </td><td> </td></tr><tr><td> </td><td> </td><td> </td><td> </td><td> </td><td> </td></tr></table>	Rev	Date	Dn	Chkd	App'd	Description	P02	31/05/2024	MO	SH	COD	PLANNING ISSUE																									<div><div><div><div></div><div></div><div></div></div><div><div>Iarnród Éireann</div><div>Irish Rail</div></div></div><div><div><div><div></div><div></div><div></div></div><div><div>ARUP</div></div></div></div></div>	<table><tr><th colspan="3">Engineering Designer</th></tr><tr><td>Drawn</td><td>MO</td><td>Checked SH</td></tr><tr><td>Approved</td><td colspan="2">COD</td></tr></table>	Engineering Designer			Drawn	MO	Checked SH	Approved	COD		<table><tr><th colspan="2">Project Title</th><th colspan="2">DART+ COASTAL NORTH</th></tr><tr><th colspan="2">Drawing Title</th><th colspan="2">MATERIAL ASSETS: NON-AGRICULTURAL PROPERTIES FIGURE 17.1 LAND PARCELS</th></tr><tr><th colspan="2">Drawing File Name</th><th>Sheet Number</th><th>Status</th></tr><tr><td colspan="2">D+WP56-ARP-ZZ-NL-DR-EVMA-100004</td><td>4 of 18</td><td>S4</td></tr></table>	Project Title		DART+ COASTAL NORTH		Drawing Title		MATERIAL ASSETS: NON-AGRICULTURAL PROPERTIES FIGURE 17.1 LAND PARCELS		Drawing File Name		Sheet Number	Status	D+WP56-ARP-ZZ-NL-DR-EVMA-100004		4 of 18	S4	<table><tr><th>Rev</th></tr><tr><td>P02</td></tr></table>	Rev	P02
Rev	Date	Dn	Chkd	App'd	Description																																																																				
P02	31/05/2024	MO	SH	COD	PLANNING ISSUE																																																																				
Engineering Designer																																																																									
Drawn	MO	Checked SH																																																																							
Approved	COD																																																																								
Project Title		DART+ COASTAL NORTH																																																																							
Drawing Title		MATERIAL ASSETS: NON-AGRICULTURAL PROPERTIES FIGURE 17.1 LAND PARCELS																																																																							
Drawing File Name		Sheet Number	Status																																																																						
D+WP56-ARP-ZZ-NL-DR-EVMA-100004		4 of 18	S4																																																																						
Rev																																																																									
P02																																																																									





- LEGEND**
- RAILWAY STATIONS
  - DEVELOPMENT BOUNDARY
  - LAND PARCELS
  - CHAINAGE

**Disclaimer**  
© Irish Rail (2023). This drawing is confidential and the copyright in it is owned by Irish Rail. This drawing must not be either loaned, copied or otherwise reproduced in whole or in part or used for any purpose without the prior permission of Irish Rail.

© Ordnance Survey Ireland and Government of Ireland. All O.S. data used for plans are printed under "Copyright Ordnance Survey Ireland 0039723 (OSI Aerial Data or OSI Lidar Data) & 2023/ OSI, NMA, 180 (OSI Vector Data)". All elevations are in metres and relate to OSI Geoid Model (OSGM02) Malin Head as defined by existing Project Control. All Co-ordinates are in Irish Transverse Mercator Gnd (ITM) as defined by OSI active GPS station Tallaght College (TLLG).

**NOTE**

**DART+**  
Coastal North

**NTA**  
Náisiúnta Aonúis na hÉireann  
National Transport Authority

**Tionscadal Éireann**  
Project Ireland  
2040

Rev	Date	Dm	Chkd	App'd	Description
P02	31/05/2024	MO	SH	COD	PLANNING ISSUE

**Iarnród Éireann**  
Irish Rail

Date: 22/02/2024

Scale: 1:5000 @ A1  
1:10000 @ A3

Project Code: D+WP56

Originator Code: ARP

Client

Engineering Designer

MO

SH

COD

Project Title

**DART+ COASTAL NORTH**

Drawing Title

**MATERIAL ASSETS: NON-AGRICULTURAL PROPERTIES**  
**FIGURE 17.1 LAND PARCELS**

Drawing File Name

**D+WP56-ARP-ZZ-NL-DR-EVMA-100005**

Sheet Number

6 of 18

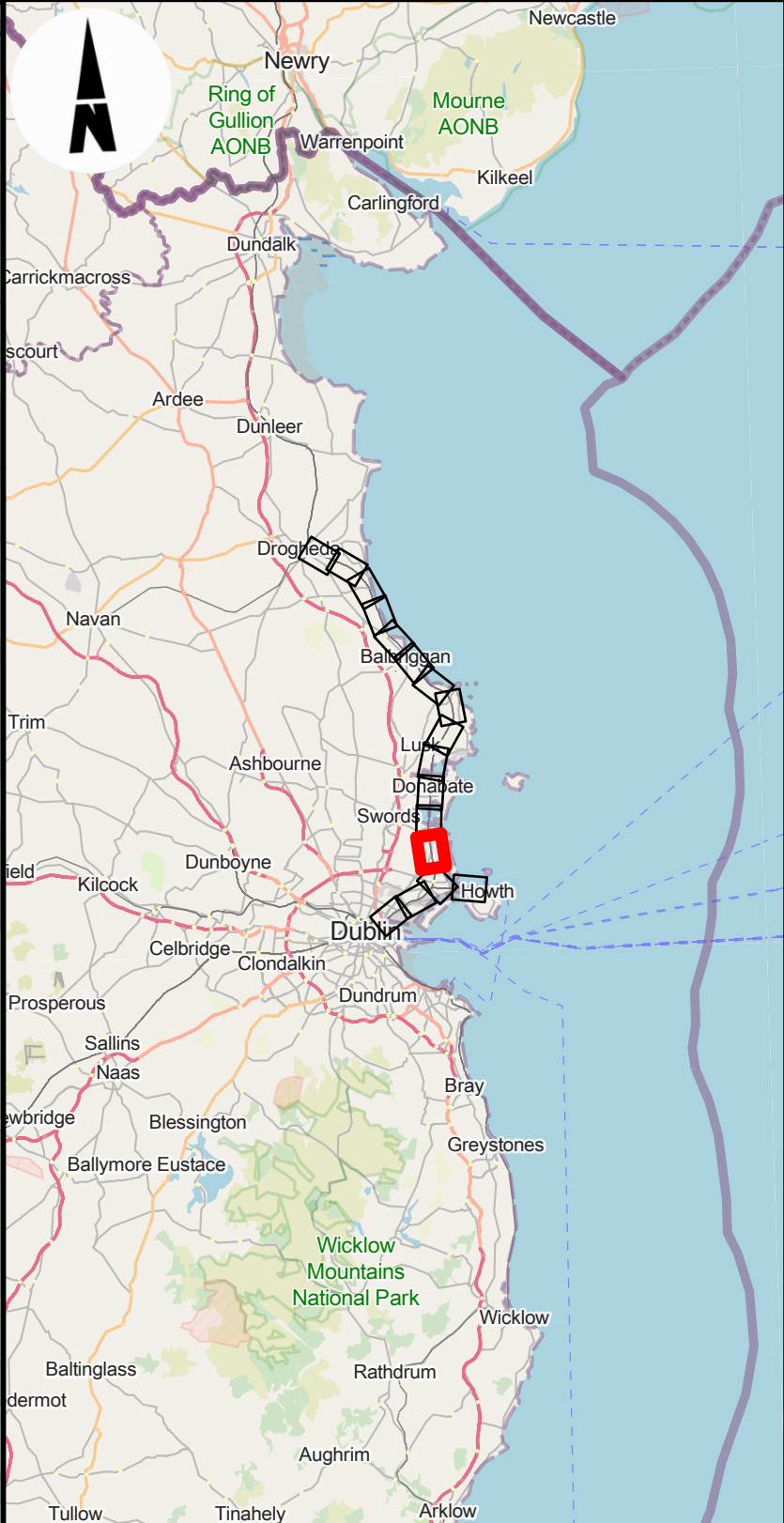
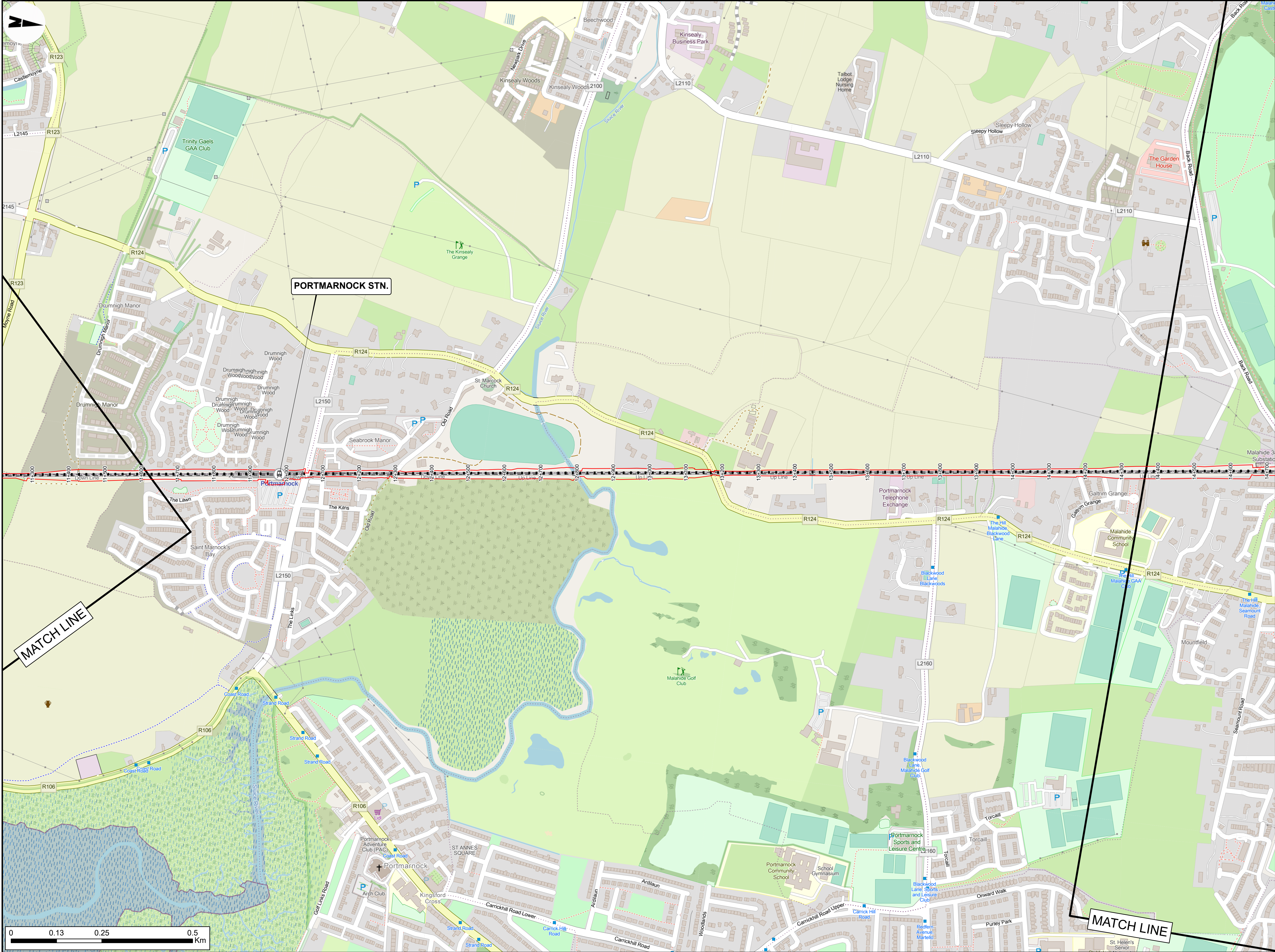
Status

**S4**

Rev

**P02**

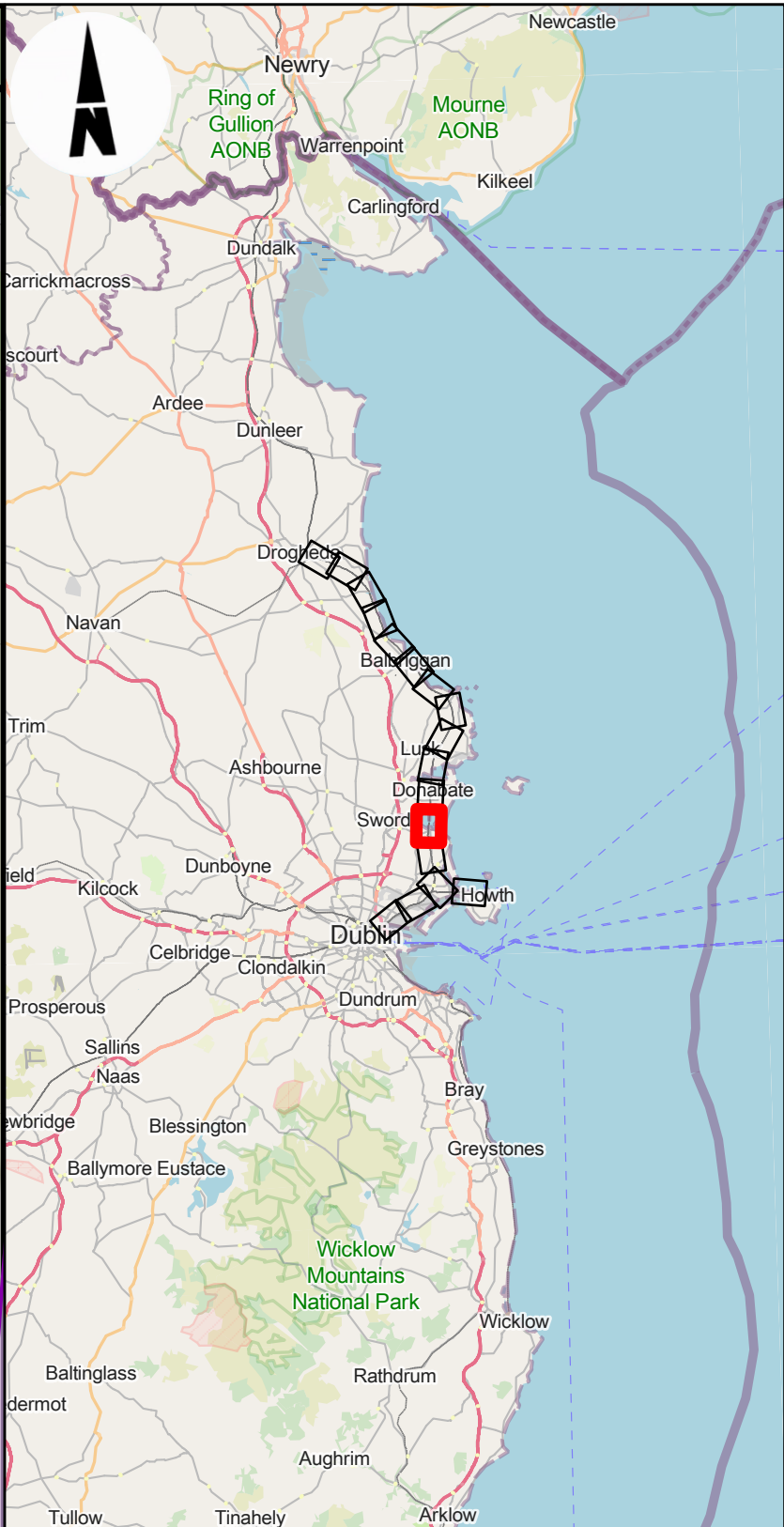
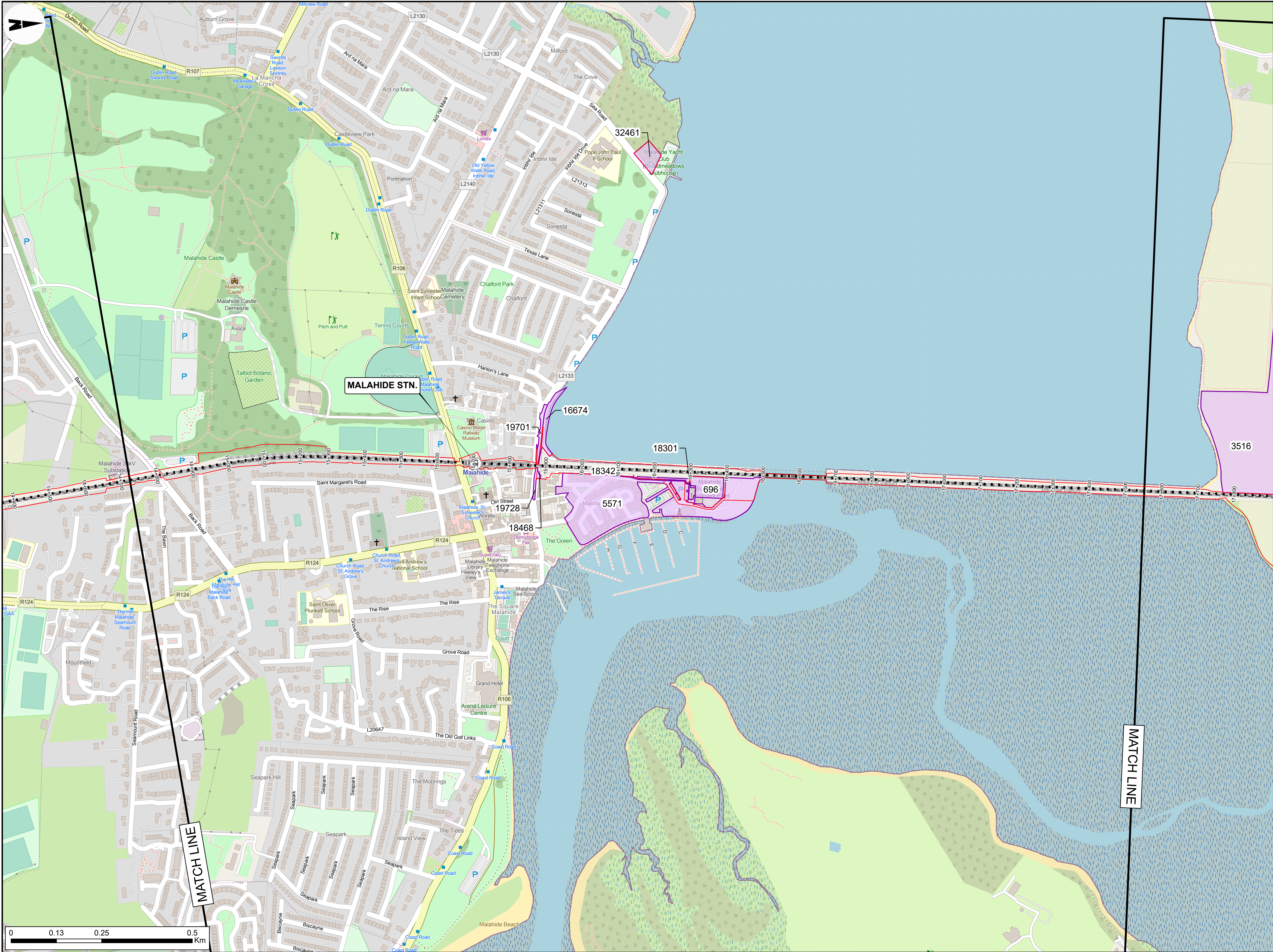




- LEGEND**
- RAILWAY STATIONS
  - DEVELOPMENT BOUNDARY
  - CHAINAGE

<div>Disclaimer</div> <div>© Irish Rail (2023). This drawing is confidential and the copyright in it is owned by Irish Rail. This drawing must not be either loaned, copied or otherwise reproduced in whole or in part or used for any purpose without the prior permission of Irish Rail.</div> <div>© Ordnance Survey Ireland and Government of Ireland. All O.S. data used for plans are printed under "Copyright Ordnance Survey Ireland 0039723 (OSI Aerial Data or OSI Lidar Data) &amp; 2023/ OSI, NMA, 180 (OSI Vector Data)". All elevations are in metres and relate to OSI Geoid Model (OSGM02) Malin Head as defined by existing Project Control. All Co-ordinates are in Irish Transverse Mercator Grid (ITM) as defined by OSI active GPS station Tallaght College (TLLG).</div>		<div><div><div><div></div><div></div><div></div></div><div><div>DART+</div><div>Coastal North</div></div></div><div><div><div><div></div><div></div><div></div></div><div><div>NTA</div><div>Udarás Náisiúnta Iompair</div><div>National Transport Authority</div></div></div><div><div><div></div><div></div><div></div></div><div><div>Tionscadal Éireann</div><div>Project Ireland</div><div>2040</div></div></div></div></div>		<table><tr><th>Rev</th><th>Date</th><th>Dn</th><th>Chkd</th><th>App'd</th><th>Description</th></tr><tr><td>P02</td><td>31/05/2024</td><td>MO</td><td>SH</td><td>COD</td><td>PLANNING ISSUE</td></tr><tr><td> </td><td> </td><td> </td><td> </td><td> </td><td> </td></tr><tr><td> </td><td> </td><td> </td><td> </td><td> </td><td> </td></tr><tr><td> </td><td> </td><td> </td><td> </td><td> </td><td> </td></tr><tr><td> </td><td> </td><td> </td><td> </td><td> </td><td> </td></tr></table>	Rev	Date	Dn	Chkd	App'd	Description	P02	31/05/2024	MO	SH	COD	PLANNING ISSUE																									<div><div><div><div></div><div></div><div></div></div><div><div>larnród Éireann</div><div>Irish Rail</div></div></div><div><div>Date</div><div>22/02/2024</div></div><div><div>Scale</div><div>1:5000 @ A1</div><div>1:10000 @ A3</div></div><div><div>Project Code</div><div>D+WP56</div></div><div><div>Originator Code</div><div>ARP</div></div></div> <div><div>Engineering Designer</div><div><div><div></div><div></div><div></div></div><div><div>ARUP</div></div></div><div><div>Drawn</div><div>MO</div></div><div><div>Checked</div><div>SH</div></div><div><div>Approved</div><div>COD</div></div><div><div>QMS Code</div><div>279933-00</div></div></div> <div><div>Project Title</div><div>DART+ COASTAL NORTH</div></div> <div><div>Drawing Title</div><div>MATERIAL ASSETS: NON-AGRICULTURAL PROPERTIES</div><div>FIGURE 17.1 LAND PARCELS</div></div> <div><div>Drawing File Name</div><div>D+WP56-ARP-ZZ-NL-DR-EVMA-100006</div></div> <div><div>Sheet Number</div><div>6 of 18</div></div> <div><div>Status</div><div>S4</div></div> <div><div>Rev</div><div>P02</div></div>
Rev	Date	Dn	Chkd	App'd	Description																																				
P02	31/05/2024	MO	SH	COD	PLANNING ISSUE																																				





- LEGEND**
- RAILWAY STATIONS
  - DEVELOPMENT BOUNDARY
  - LAND PARCELS
  - CHAINAGE

**Disclaimer**  
© Irish Rail (2023). This drawing is confidential and the copyright in it is owned by Irish Rail. This drawing must not be either loaned, copied or otherwise reproduced in whole or in part or used for any purpose without the prior permission of Irish Rail.  
© OpenStreetMap contributors.  
© Ordnance Survey Ireland and Government of Ireland. All O.S. data used for plans are printed under "Copyright Ordnance Survey Ireland 0039723 (OSI Aerial Data or OSI Lidar Data) & 2023/ OSI, NMA, 180 (OSI Vector Data)". All elevations are in metres and relate to OSI Geoid Model (OSGM02) Malin Head as defined by existing Project Control. All Co-ordinates are in Irish Transverse Mercator Gnd (ITM) as defined by OSI active GPS station Tallaght College (TLLG).

NOTE

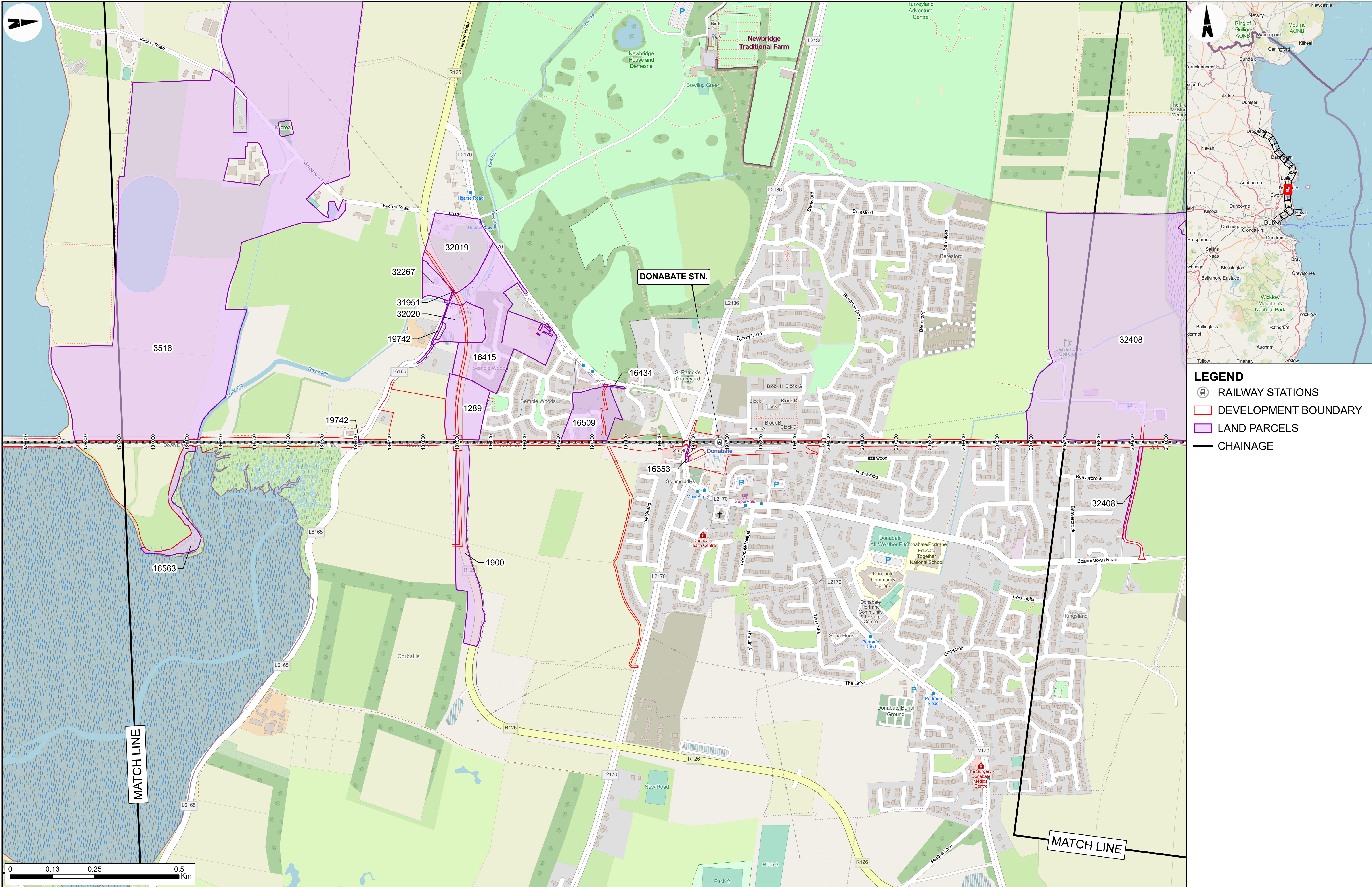


Rev	Date	Dm	Chkd	App'd	Description
P02	31/05/2024	MO	SH	COD	PLANNING ISSUE

Client		Engineering Designer	
Date	22/02/2024	Scale	1:5000 @ A1 1:10000 @ A3
Project Code	D+WP56	Originator Code	ARP
GMS Code		MO	SH
279933-00		Approved	COD

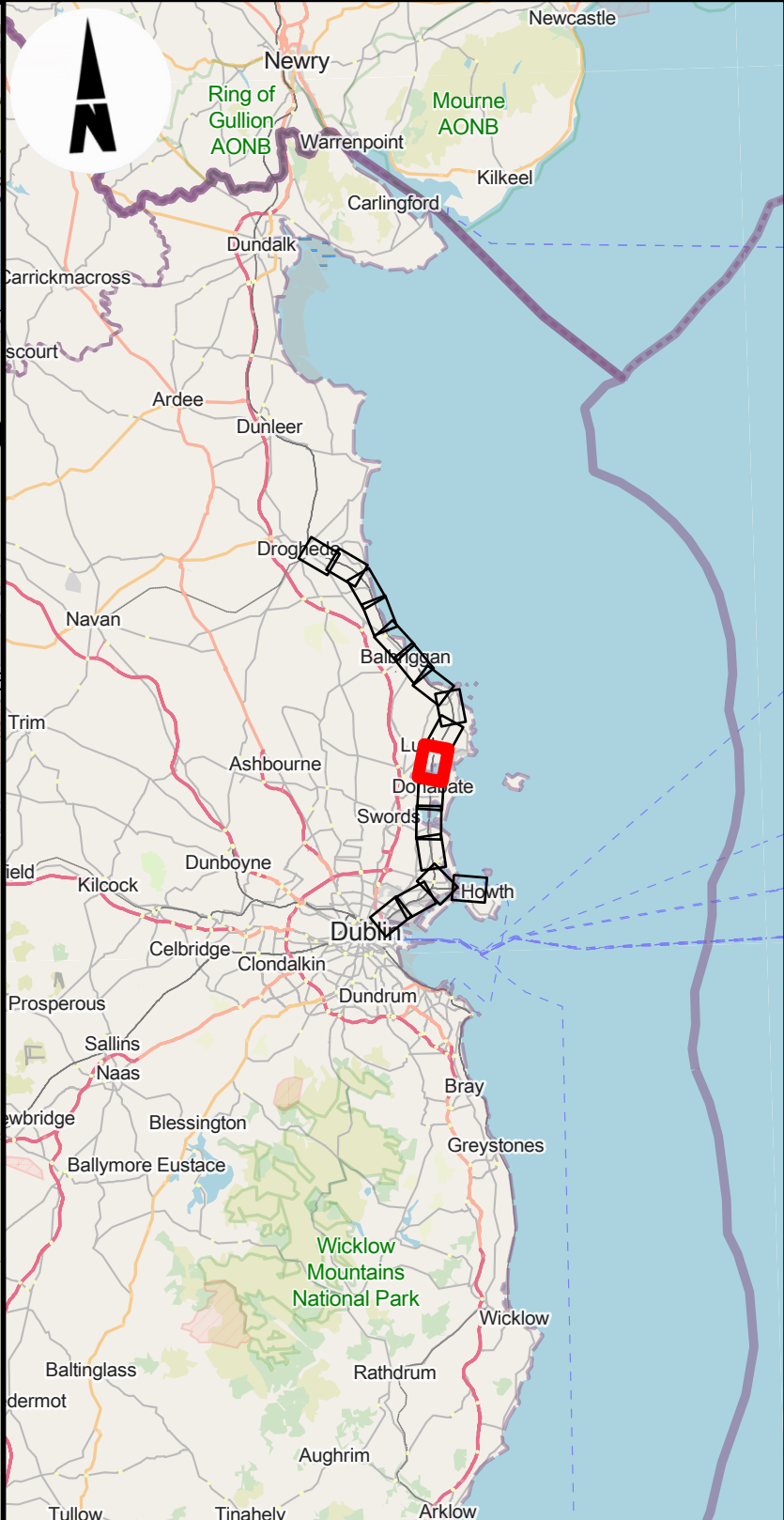
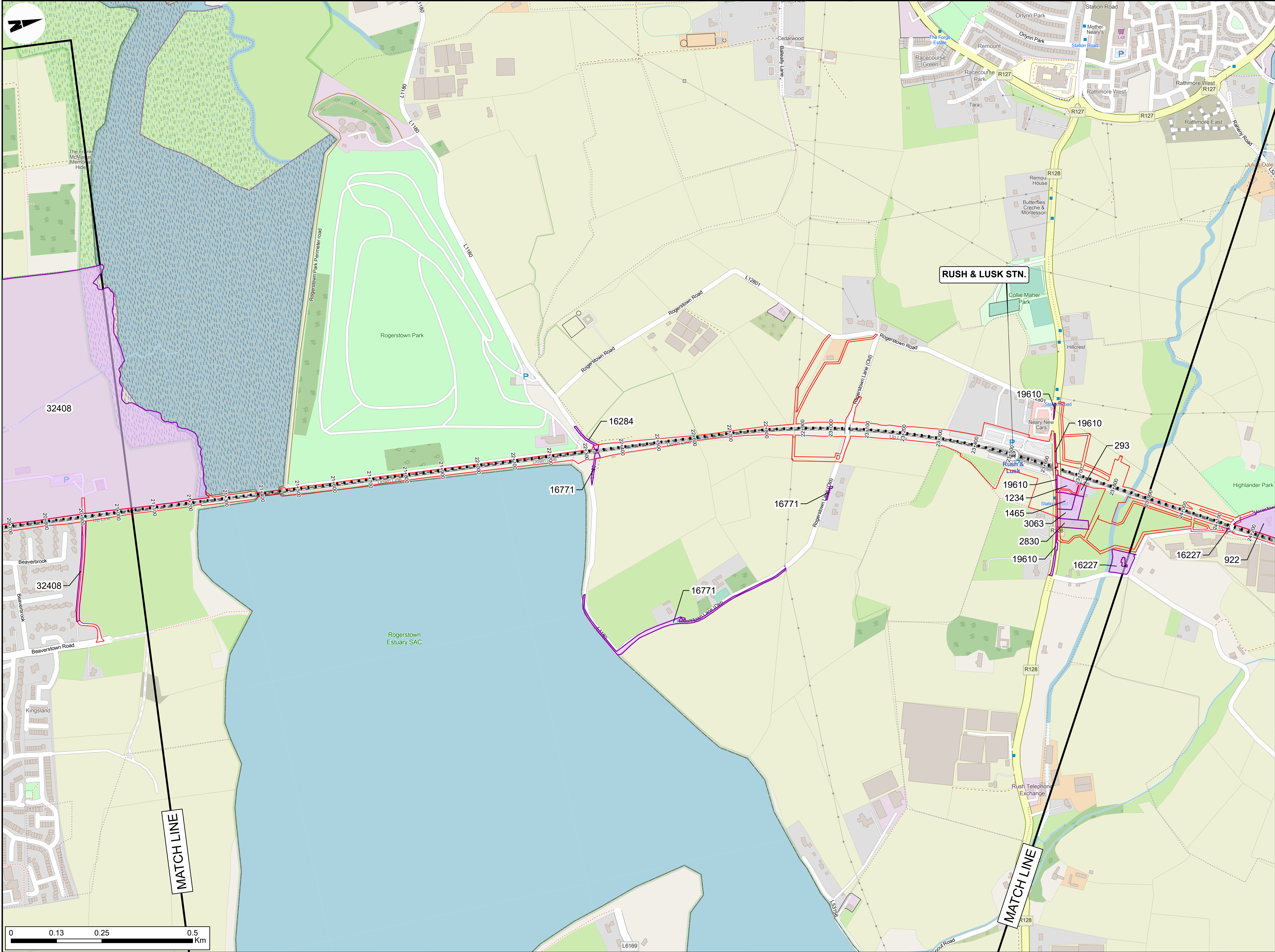
Project Title			
DART+ COASTAL NORTH			
Drawing Title			
MATERIAL ASSETS: NON-AGRICULTURAL PROPERTIES FIGURE 17.1 LAND PARCELS			
Drawing File Name		Sheet Number	Status
D+WP56-ARP-ZZ-NL-DR-EVMA-100007		7 of 18	S4
Rev		P02	



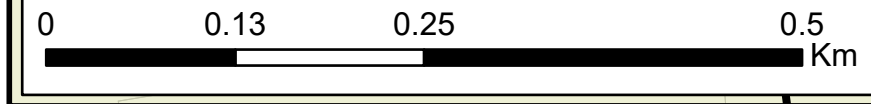


<div>Disclaimer</div> <div>© Irish Rail (2023). This drawing is confidential and the copyright in it is owned by Irish Rail. This drawing must not be either loaned, copied or otherwise reproduced in whole or in part or used for any purpose without the prior permission of Irish Rail.</div> <div>© OrdnanceSurvey contributors.</div> <div>© Ordnance Survey Ireland and Government of Ireland. All O.S. data used for plans are printed under "Copyright Ordnance Survey Ireland 0039723 (OSI Aerial Data or OSI Lidar Data) &amp; 2023/ OSI_NMA_180 (OSI Vector Data)". All elevations are in metres and relate to OSI Geoid Model (OSGM02) Malin Head as defined by existing Project Control. All Co-ordinates are in Irish Transverse Mercator Grid (ITM) as defined by OSI active GPS station Tallaght College (TLLG).</div>		<div><div><div><div></div><div></div><div></div></div><div><div>DART+</div><div>Coastal North</div></div></div><div><div><div><div></div><div></div><div></div></div><div><div>NTA</div><div>Udarás Náisiúnta Iompair</div><div>National Transport Authority</div></div></div><div><div><div></div><div></div><div></div></div><div><div>Tionscadal Éireann</div><div>Project Ireland</div><div>2040</div></div></div></div></div>		<table><tr><th>Rev</th><th>Date</th><th>Dm</th><th>Chkd</th><th>App'd</th><th>Description</th></tr><tr><td>P02</td><td>31/05/2024</td><td>MO</td><td>SH</td><td>COD</td><td>PLANNING ISSUE</td></tr><tr><td> </td><td> </td><td> </td><td> </td><td> </td><td> </td></tr><tr><td> </td><td> </td><td> </td><td> </td><td> </td><td> </td></tr><tr><td> </td><td> </td><td> </td><td> </td><td> </td><td> </td></tr><tr><td> </td><td> </td><td> </td><td> </td><td> </td><td> </td></tr><tr><td> </td><td> </td><td> </td><td> </td><td> </td><td> </td></tr></table>	Rev	Date	Dm	Chkd	App'd	Description	P02	31/05/2024	MO	SH	COD	PLANNING ISSUE																															<div><div><div><div></div><div></div><div></div></div><div><div>larnród Éireann</div><div>Irish Rail</div></div></div><div><div>Date</div><div>22/02/2024</div></div><div><div>Scale</div><div>1:5000 @ A1</div><div>1:10000 @ A3</div></div><div><div>Project Code</div><div>D+WP56</div></div><div><div>Originator Code</div><div>ARP</div></div></div> <div><div>Engineering Designer</div><div><div><div>ARUP</div></div></div><div><div>Drawn</div><div>MO</div></div><div><div>Checked</div><div>SH</div></div><div><div>Approved</div><div>COD</div></div></div> <div><div>QMS Code</div><div>279933-00</div></div>	<div><div>Project Title</div><div>DART+ COASTAL NORTH</div></div> <div><div>Drawing Title</div><div>MATERIAL ASSETS: NON-AGRICULTURAL PROPERTIES</div><div>FIGURE 17.1 LAND PARCELS</div></div> <div><div>Drawing File Name</div><div>D+WP56-ARP-ZZ-NL-DR-EVMA-100008</div></div> <div><div>Sheet Number</div><div>8 of 18</div></div> <div><div>Status</div><div>S4</div></div> <div><div>Rev</div><div>P02</div></div>
Rev	Date	Dm	Chkd	App'd	Description																																											
P02	31/05/2024	MO	SH	COD	PLANNING ISSUE																																											





- LEGEND**
- RAILWAY STATIONS
  - DEVELOPMENT BOUNDARY
  - LAND PARCELS
  - CHAINAGE



**Disclaimer**  
© Irish Rail (2023). This drawing is confidential and the copyright in it is owned by Irish Rail. This drawing must not be either loaned, copied or otherwise reproduced in whole or in part or used for any purpose without the prior permission of Irish Rail.

© Ordnance Survey Ireland and Government of Ireland. All O.S. data used for plans are printed under "Copyright Ordnance Survey Ireland 0039723 (OSI Aerial Data or OSI Lidar Data) & 2023/ OSI, NMA, 180 (OSI Vector Data)". All elevations are in metres and relate to OSI Geoid Model (OSGM02) Malin Head as defined by existing Project Control. All Co-ordinates are in Irish Transverse Mercator Gnd (ITM) as defined by OSI active GPS station Tallaght College (TLLG).

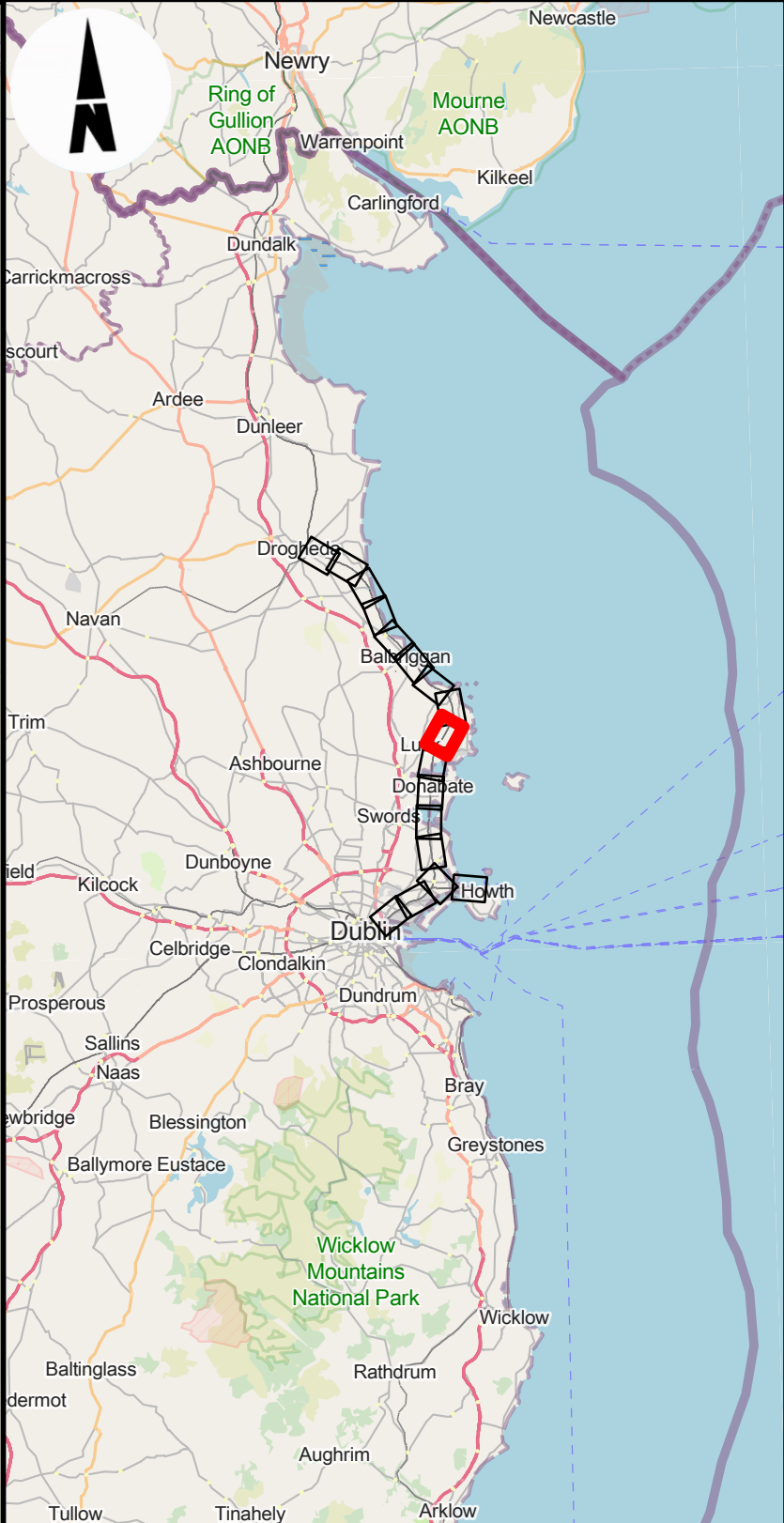
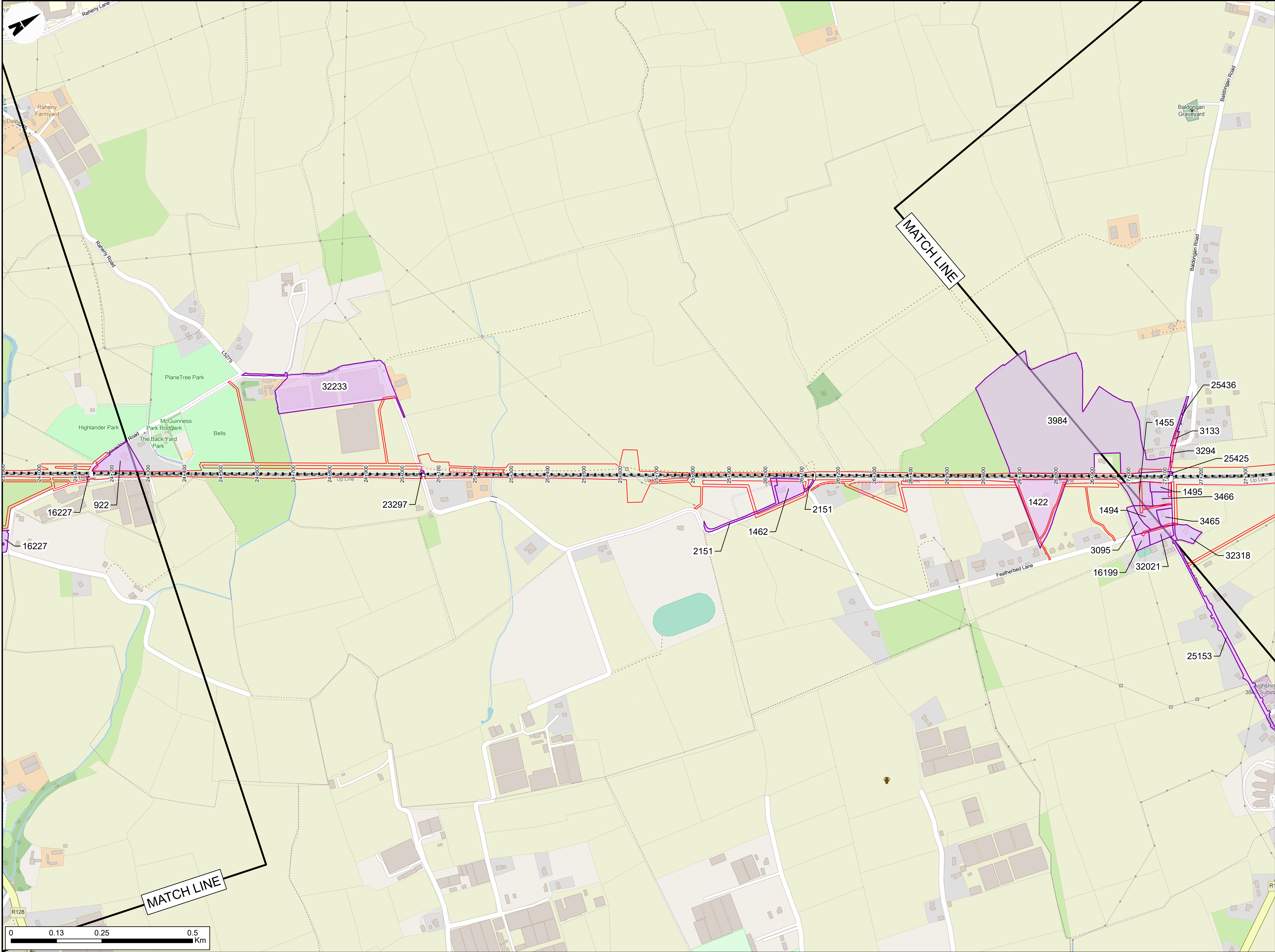
**NOTE**

Rev	Date	Dn	Chk'd	App'd	Description
P02	31/05/2024	MO	SH	COD	PLANNING ISSUE

Date	22/02/2024	Scale	1:5000 @ A1 1:10000 @ A3	Drawn	MO	Checked	SH	Approved	COD
Project Code	D+WP56	Originator Code	ARP	GMS Code	279933-00				

DART+ COASTAL NORTH				
Drawing Title				
MATERIAL ASSETS: NON-AGRICULTURAL PROPERTIES FIGURE 17.1 LAND PARCELS				
Drawing File Name		Sheet Number	Status	Rev
D+WP56-ARP-ZZ-NL-DR-EVMA-100009		9 of 18	S4	P02





- LEGEND**
- DEVELOPMENT BOUNDARY
  - LAND PARCELS
  - CHAINAGE

**Disclaimer**  
© Irish Rail (2023). This drawing is confidential and the copyright in it is owned by Irish Rail. This drawing must not be either loaned, copied or otherwise reproduced in whole or in part or used for any purpose without the prior permission of Irish Rail.  
© OpenStreetMap contributors.  
© Ordnance Survey Ireland and Government of Ireland. All O.S. data used for plans are printed under "Copyright Ordnance Survey Ireland 0039723 (OSI Aerial Data or OSI Lidar Data) & 2023/ OSI\_NMA\_180 (OSI Vector Data)". All elevations are in metres and relate to OSI Geoid Model (OSGM02) Malin Head as defined by existing Project Control. All Co-ordinates are in Irish Transverse Mercator Gnd (ITM) as defined by OSI active GPS station Tallaght College (TLLG).

NOTE

**DART+ Coastal North**

**NTA**  
Udarás Náisiúnta Iompair  
National Transport Authority

**Tionscadal Éireann**  
Project Ireland  
**2040**

Rev	Date	Dm	Chk'd	App'd	Description
P02	31/05/2024	MO	SH	COD	PLANNING ISSUE

**Client**  
**Iarnród Éireann**  
**Irish Rail**

Date: 22/02/2024  
Scale: 1:5000 @ A1  
1:10000 @ A3

Project Code: D+WP56  
Originator Code: ARP

**Engineering Designer**  
**ARUP**

MO	SH	Approved

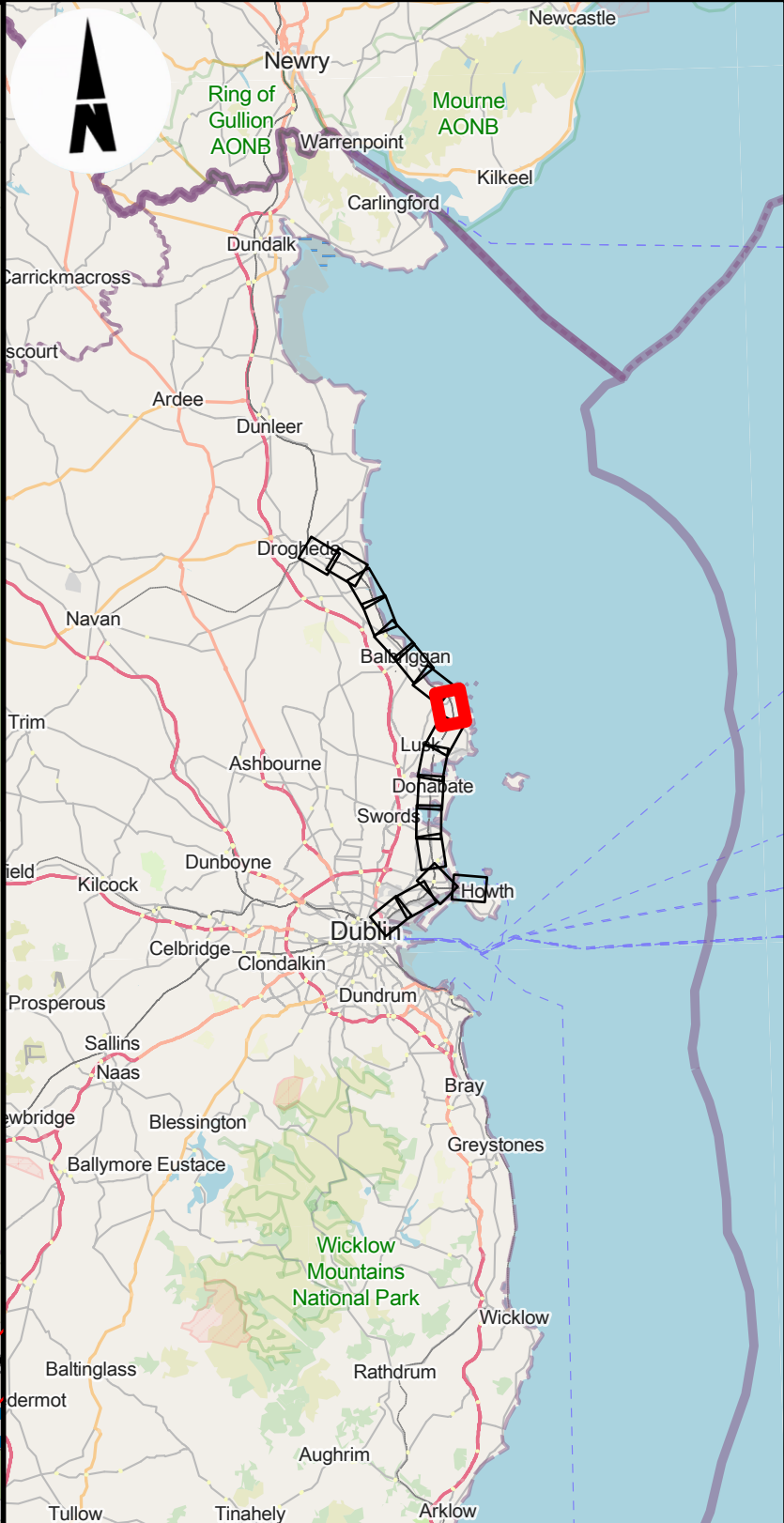
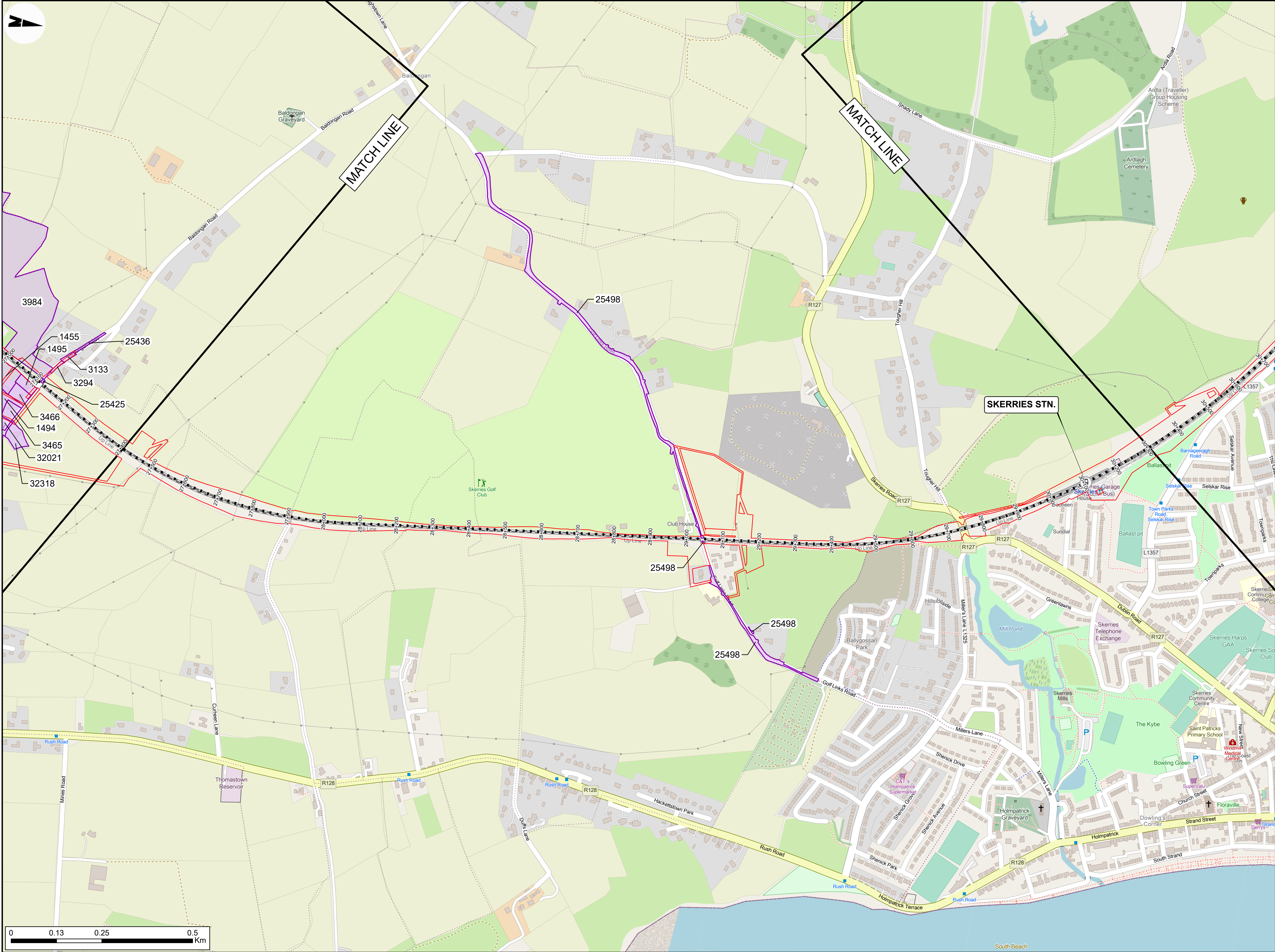
QMS Code: 279933-00

**Project Title**  
**DART+ COASTAL NORTH**

Drawing Title: **MATERIAL ASSETS: NON-AGRICULTURAL PROPERTIES**  
**FIGURE 17.1 LAND PARCELS**

Drawing File Name	Sheet Number	Status	Rev
D+WP56-ARP-ZL-NN-DR-EVMA-100010	10 of 18	S4	P02





- LEGEND**
- RAILWAY STATIONS
  - DEVELOPMENT BOUNDARY
  - LAND PARCELS
  - CHAINAGE

<div>Disclaimer</div> <div>© Irish Rail (2023). This drawing is confidential and the copyright in it is owned by Irish Rail. This drawing must not be either loaned, copied or otherwise reproduced in whole or in part or used for any purpose without the prior permission of Irish Rail.</div> <div>© OpenStreetMap contributors.</div> <div>© Ordnance Survey Ireland and Government of Ireland. All O.S. data used for plans are printed under "Copyright Ordnance Survey Ireland 0039723 (OSI Aerial Data or OSI Lidar Data) &amp; 2023/ OSI_NMA_180 (OSI Vector Data)". All elevations are in metres and relate to OSI Geoid Model (OSGM02) Malin Head as defined by existing Project Control. All Co-ordinates are in Irish Transverse Mercator Grid (ITM) as defined by OSI active GPS station Tallaght College (TLLG).</div>										NOTE		<div><div><div><div></div><div></div><div></div></div><div><div>DART+</div><div>Coastal North</div></div></div><div><div><div><div>NTA</div><div>Údarás Náisiúnta Iompair</div><div>National Transport Authority</div></div><div><div><div></div><div></div></div><div>Tionscadal Éireann</div><div>Project Ireland</div><div>2040</div></div></div></div></div>										<table><tr><th>Rev</th><th>Date</th><th>Dn</th><th>Ch'Id</th><th>App'd</th><th>Description</th></tr><tr><td>P02</td><td>31/05/2024</td><td>MO</td><td>SH</td><td>COD</td><td>PLANNING ISSUE</td></tr><tr><td> </td><td> </td><td> </td><td> </td><td> </td><td> </td></tr><tr><td> </td><td> </td><td> </td><td> </td><td> </td><td> </td></tr><tr><td> </td><td> </td><td> </td><td> </td><td> </td><td> </td></tr><tr><td> </td><td> </td><td> </td><td> </td><td> </td><td> </td></tr><tr><td> </td><td> </td><td> </td><td> </td><td> </td><td> </td></tr><tr><td> </td><td> </td><td> </td><td> </td><td> </td><td> </td></tr><tr><td> </td><td> </td><td> </td><td> </td><td> </td><td> </td></tr><tr><td> </td><td> </td><td> </td><td> </td><td> </td><td> </td></tr></table>	Rev	Date	Dn	Ch'Id	App'd	Description	P02	31/05/2024	MO	SH	COD	PLANNING ISSUE																																																	<div><div><div></div><div>Iarnród Éireann</div><div>Irish Rail</div></div><div><div>ARUP</div></div></div>	<table><tr><th colspan="3">Engineering Designer</th></tr><tr><td>Drawn</td><td>Checked</td><td>Approved</td></tr><tr><td>MO</td><td>SH</td><td>COD</td></tr></table>	Engineering Designer			Drawn	Checked	Approved	MO	SH	COD	<table><tr><th colspan="4">Project Title</th></tr><tr><td colspan="4">DART+ COASTAL NORTH</td></tr><tr><th colspan="4">Drawing Title</th></tr><tr><td colspan="4">MATERIAL ASSETS: NON-AGRICULTURAL PROPERTIES FIGURE 17.1 LAND PARCELS</td></tr></table>	Project Title				DART+ COASTAL NORTH				Drawing Title				MATERIAL ASSETS: NON-AGRICULTURAL PROPERTIES FIGURE 17.1 LAND PARCELS				<table><tr><th>Drawing File Name</th><th>Sheet Number</th><th>Status</th><th>Rev</th></tr><tr><td>D+WP56-ARP-ZZ-NL-DR-EVMA-100011</td><td>11 of 18</td><td>S4</td><td>P02</td></tr></table>	Drawing File Name	Sheet Number	Status	Rev	D+WP56-ARP-ZZ-NL-DR-EVMA-100011	11 of 18	S4	P02
Rev	Date	Dn	Ch'Id	App'd	Description																																																																																																																		
P02	31/05/2024	MO	SH	COD	PLANNING ISSUE																																																																																																																		
Engineering Designer																																																																																																																							
Drawn	Checked	Approved																																																																																																																					
MO	SH	COD																																																																																																																					
Project Title																																																																																																																							
DART+ COASTAL NORTH																																																																																																																							
Drawing Title																																																																																																																							
MATERIAL ASSETS: NON-AGRICULTURAL PROPERTIES FIGURE 17.1 LAND PARCELS																																																																																																																							
Drawing File Name	Sheet Number	Status	Rev																																																																																																																				
D+WP56-ARP-ZZ-NL-DR-EVMA-100011	11 of 18	S4	P02																																																																																																																				
<table><tr><th>Date</th><th>Scale</th></tr><tr><td>22/02/2024</td><td>1:5000 @ A1 1:10000 @ A3</td></tr></table>	Date	Scale	22/02/2024	1:5000 @ A1 1:10000 @ A3	<table><tr><th>Project Code</th><th>Originator Code</th></tr><tr><td>D+WP56</td><td>ARP</td></tr></table>	Project Code	Originator Code	D+WP56	ARP	<table><tr><th>QMS Code</th></tr><tr><td>279933-00</td></tr></table>	QMS Code	279933-00																																																																																																											
Date	Scale																																																																																																																						
22/02/2024	1:5000 @ A1 1:10000 @ A3																																																																																																																						
Project Code	Originator Code																																																																																																																						
D+WP56	ARP																																																																																																																						
QMS Code																																																																																																																							
279933-00																																																																																																																							

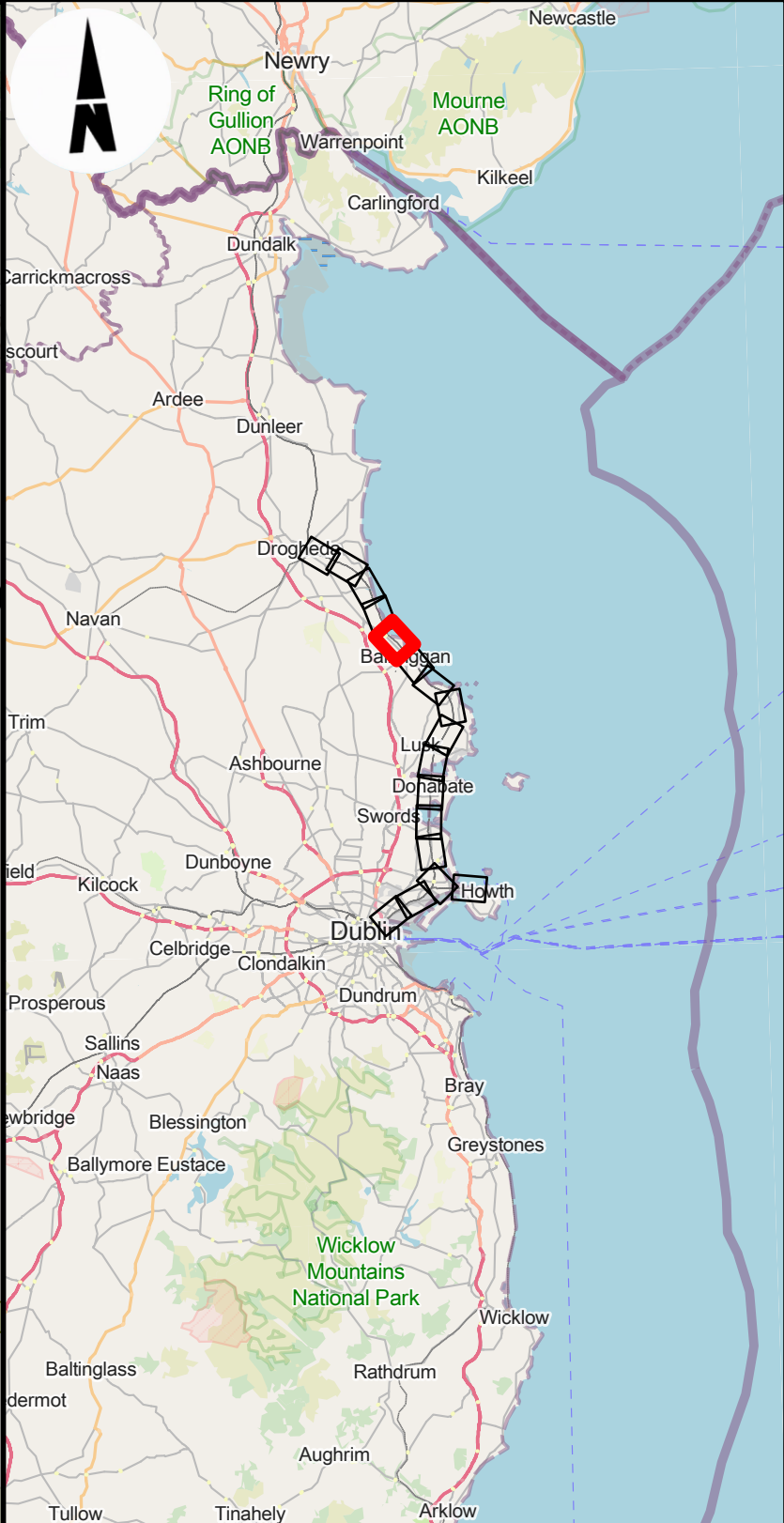












- LEGEND**
- RAILWAY STATIONS
  - DEVELOPMENT BOUNDARY
  - LAND PARCELS
  - CHAINAGE

**Disclaimer**  
© Irish Rail (2023). This drawing is confidential and the copyright in it is owned by Irish Rail. This drawing must not be either loaned, copied or otherwise reproduced in whole or in part or used for any purpose without the prior permission of Irish Rail.

© Ordnance Survey Ireland and Government of Ireland. All O.S. data used for plans are printed under "Copyright Ordnance Survey Ireland 0039723 (OSI Aerial Data or OSI Lidar Data) & 2023/ OSI, NMA, 180 (OSI Vector Data)". All elevations are in metres and relate to OSI Geoid Model (OSGM02) Malin Head as defined by existing Project Control. All Co-ordinates are in Irish Transverse Mercator Grid (ITM) as defined by OSI active GPS station Tallaght College (TLLG).

© OpenStreetMap contributors.

NOTE



Rev	Date	Dn	Chk'd	App'd	Description
P02	31/05/2024	MO	SH	COD	PLANNING ISSUE

Client

Date: 22/02/2024

Scale: 1:5000 @ A1  
1:10000 @ A3

Project Code: D+WP56

Originator Code: ARP

Engineering Designer

Drawn: MO

Checked: SH

Approved: COD

QMS Code: 279933-00

Project Title: DART+ COASTAL NORTH

Drawing Title: MATERIAL ASSETS: NON-AGRICULTURAL PROPERTIES  
FIGURE 17.1 LAND PARCELS

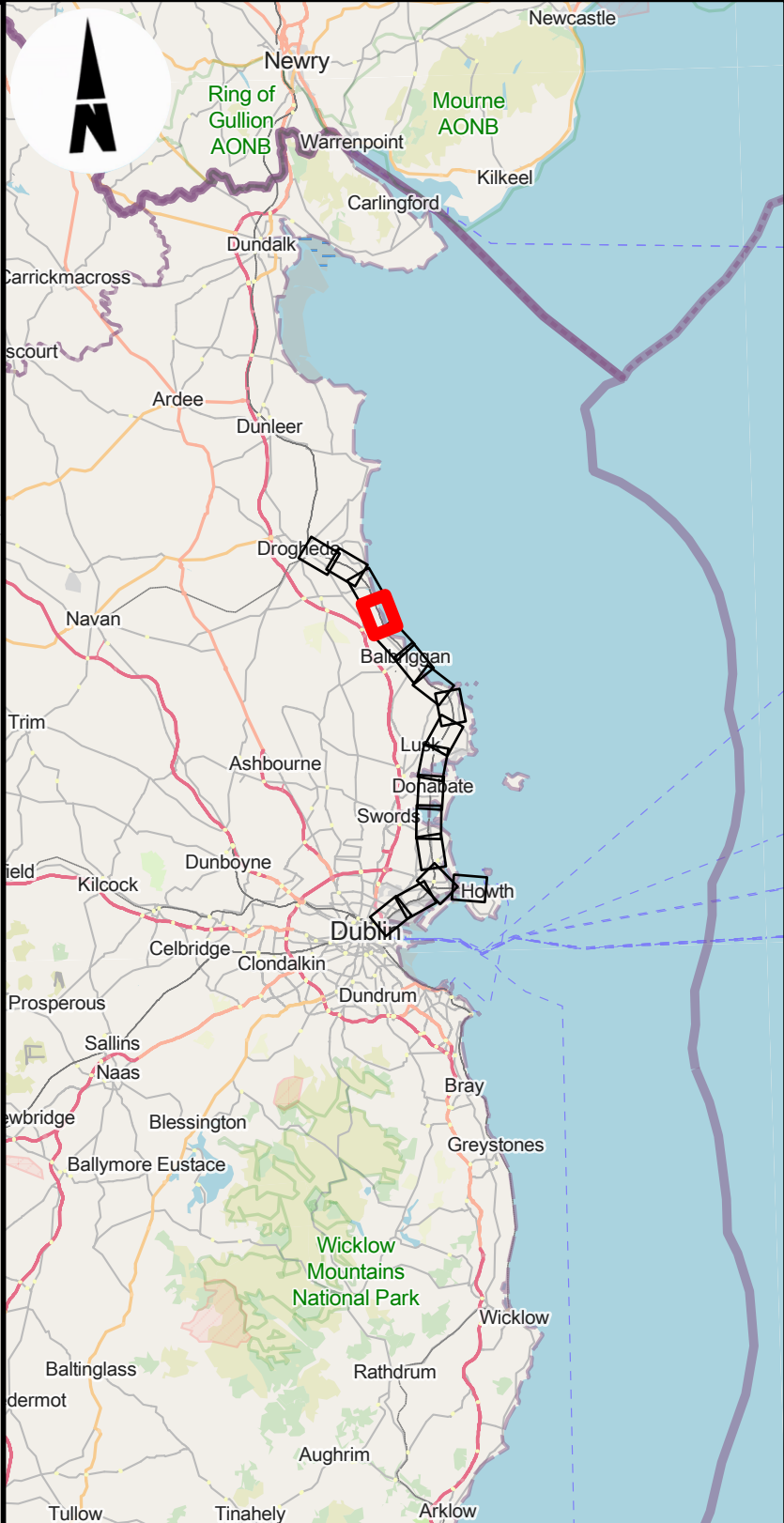
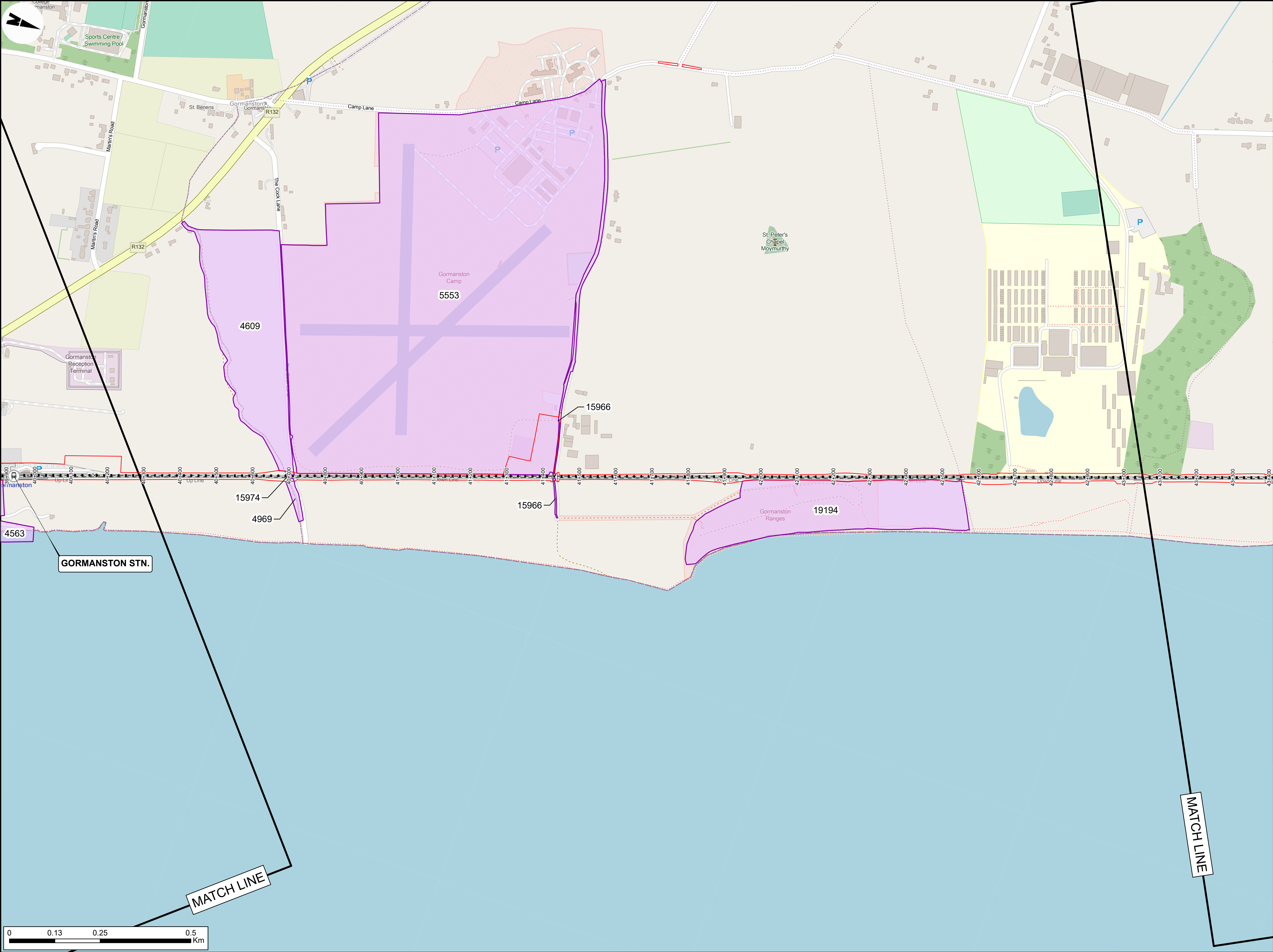
Drawing File Name: D+WP56-ARP-ZZ-NL-DR-EVMA-100014

Sheet Number: 14 of 18


Status: S4

Rev: P02





- LEGEND**
- RAILWAY STATIONS
  - DEVELOPMENT BOUNDARY
  - LAND PARCELS
  - CHAINAGE



MATCH LINE



MATCH LINE

**Disclaimer**  
© Irish Rail (2023). This drawing is confidential and the copyright in it is owned by Irish Rail. This drawing must not be either loaned, copied or otherwise reproduced in whole or in part or used for any purpose without the prior permission of Irish Rail.  
  
© OpenStreetMap contributors.  
  
© Ordnance Survey Ireland and Government of Ireland. All O.S. data used for plans are printed under "Copyright Ordnance Survey Ireland 0039723 (OSI Aerial Data or OSI Lidar Data) & 2023/ OSI\_NMA\_180 (OSI Vector Data)". All elevations are in metres and relate to OSI Geoid Model (OSGM02) Malin Head as defined by existing Project Control. All Co-ordinates are in Irish Transverse Mercator Grid (ITM) as defined by OSI active GPS station Tallaght College (TLLG).

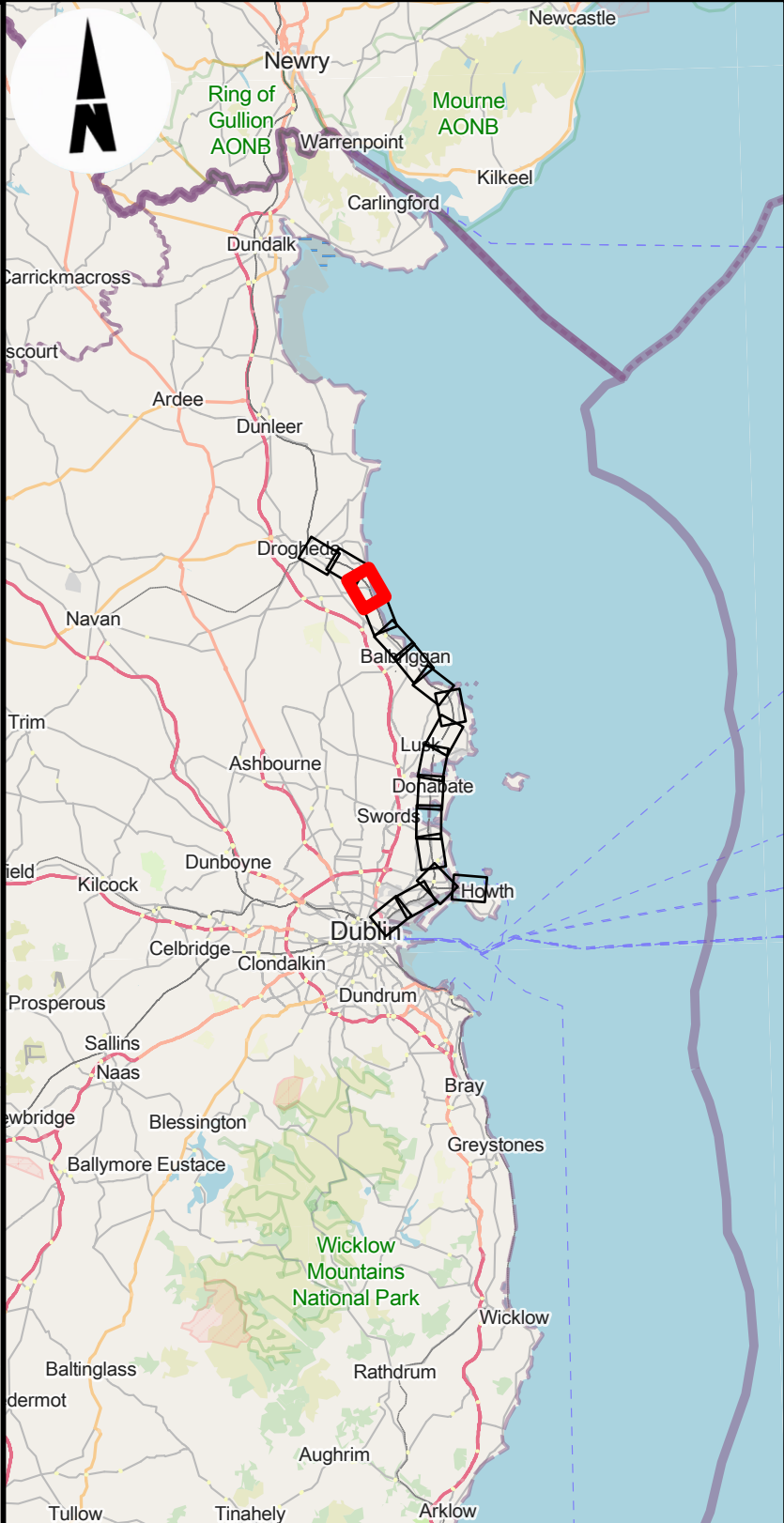
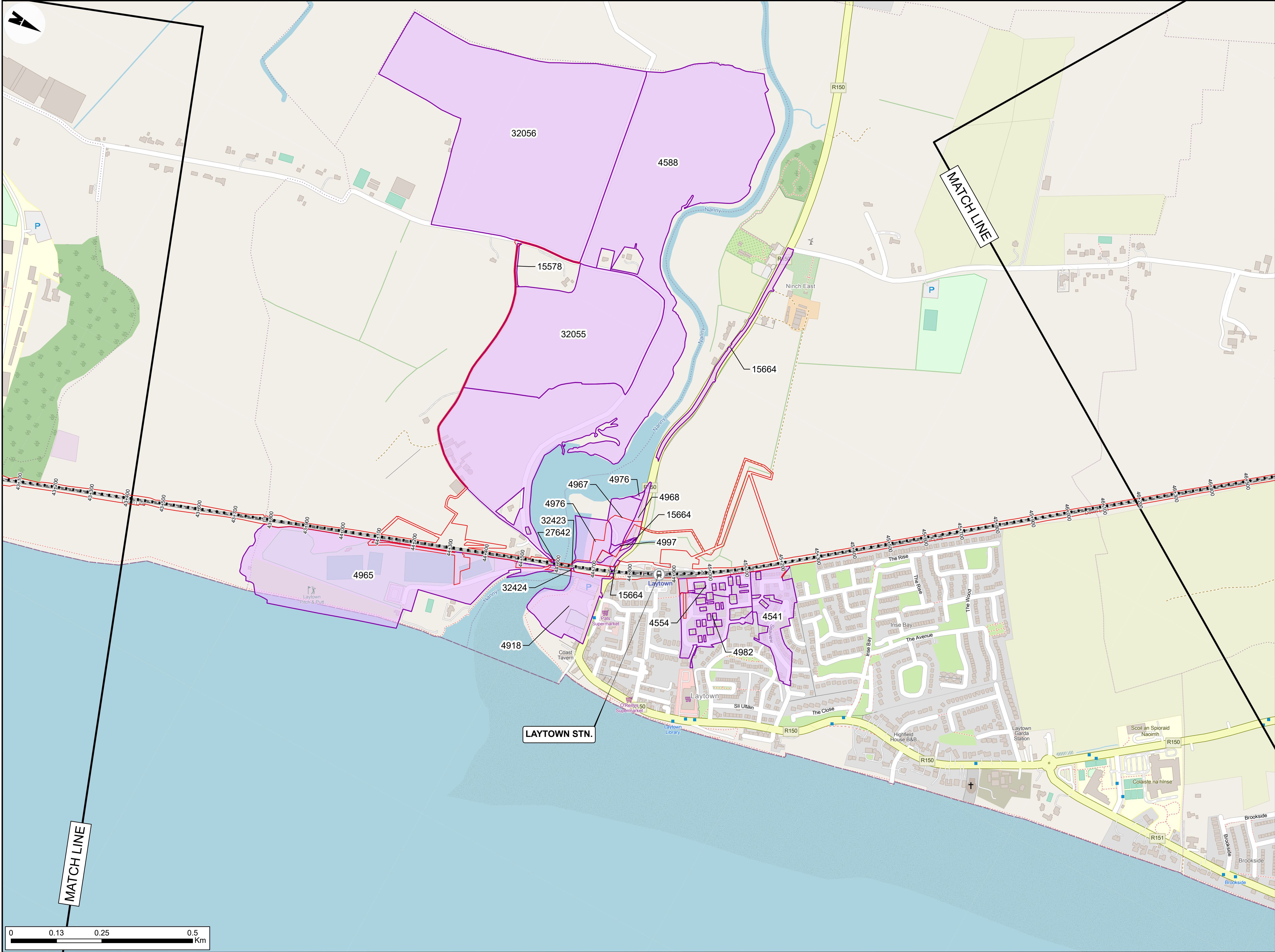
NOTE



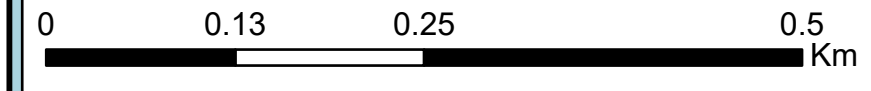
Rev	Date	Dm	Chk'd	App'd	Description
P02	31/05/2024	MO	SH	COD	PLANNING ISSUE

Client		Engineering Designer			Project Title								
					DART+ COASTAL NORTH								
Date		Scale		Drawn		Checked		Approved		Drawing Title			
22/02/2024		1:5000 @ A1 1:10000 @ A3		MO		SH		COD		MATERIAL ASSETS: NON-AGRICULTURAL PROPERTIES FIGURE 17.1 LAND PARCELS			
Project Code		Originator Code		QMS Code		Drawing File Name				Sheet Number		Status	Rev
D+WP56		ARP		279933-00		D+WP56-ARP-ZZ-NL-DR-EVMA-100015				15 of 18		S4	P02





- LEGEND**
- RAILWAY STATIONS
  - DEVELOPMENT BOUNDARY
  - LAND PARCELS
  - CHAINAGE



**Disclaimer**  
© Irish Rail (2023). This drawing is confidential and the copyright in it is owned by Irish Rail. This drawing must not be either loaned, copied or otherwise reproduced in whole or in part or used for any purpose without the prior permission of Irish Rail.  
© OpenStreetMap contributors.  
© Ordnance Survey Ireland and Government of Ireland. All O.S. data used for plans are printed under "Copyright Ordnance Survey Ireland 0039723 (OSI Aerial Data or OSI Lidar Data) & 2023/ OSI\_NMA\_180 (OSI Vector Data)". All elevations are in metres and relate to OSI Geoid Model (OSGM02) Malin Head as defined by existing Project Control. All Co-ordinates are in Irish Transverse Mercator Grid (ITM) as defined by OSI active GPS station Tallaght College (TLLG).

NOTE



Rev	Date	Dm	Chk'd	App'd	Description
P02	31/05/2024	MO	SH	COD	PLANNING ISSUE

Date: 22/02/2024

Project Code: D+WP56

Scale: 1:5000 @ A1  
1:10000 @ A3

Originator Code: ARP

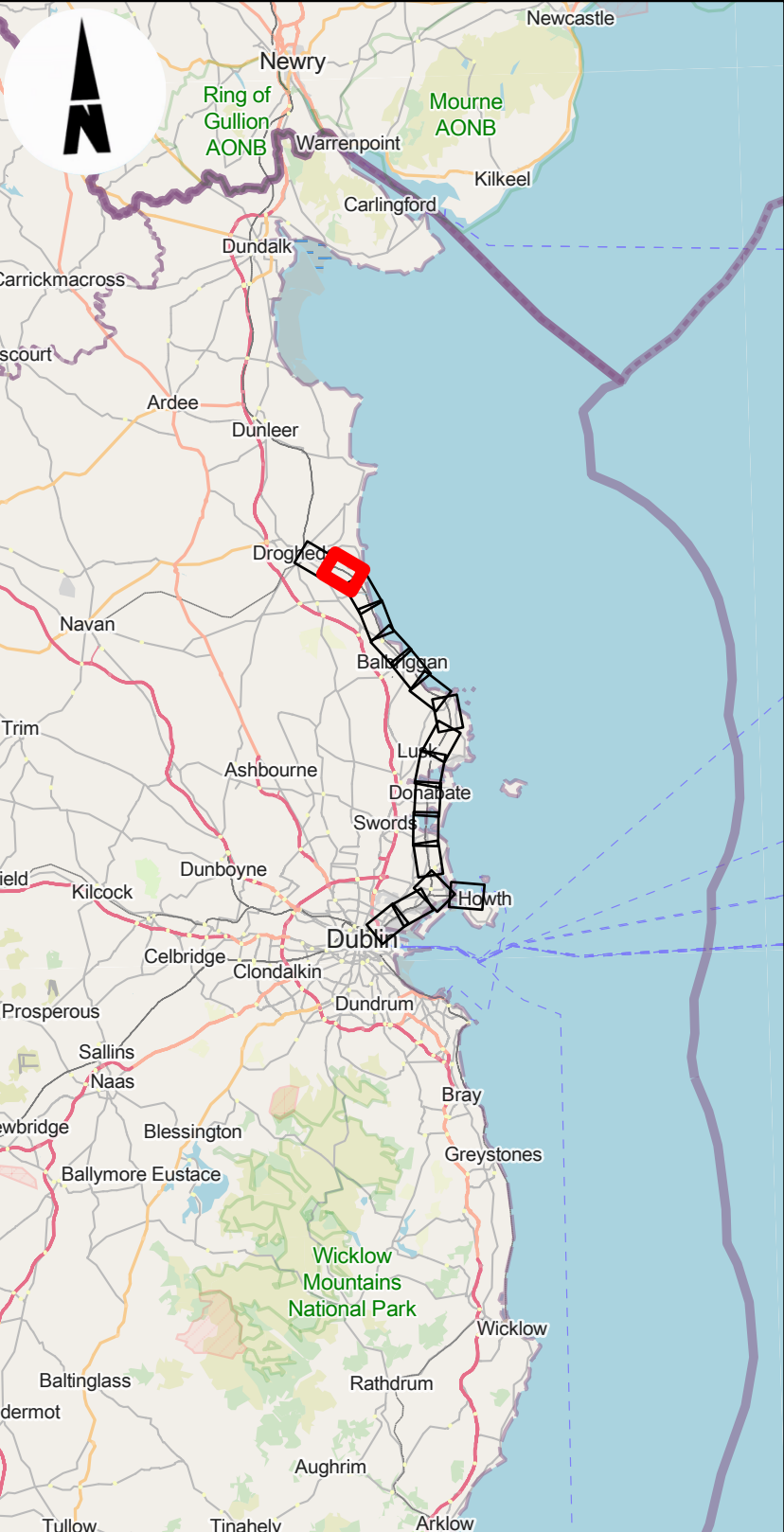
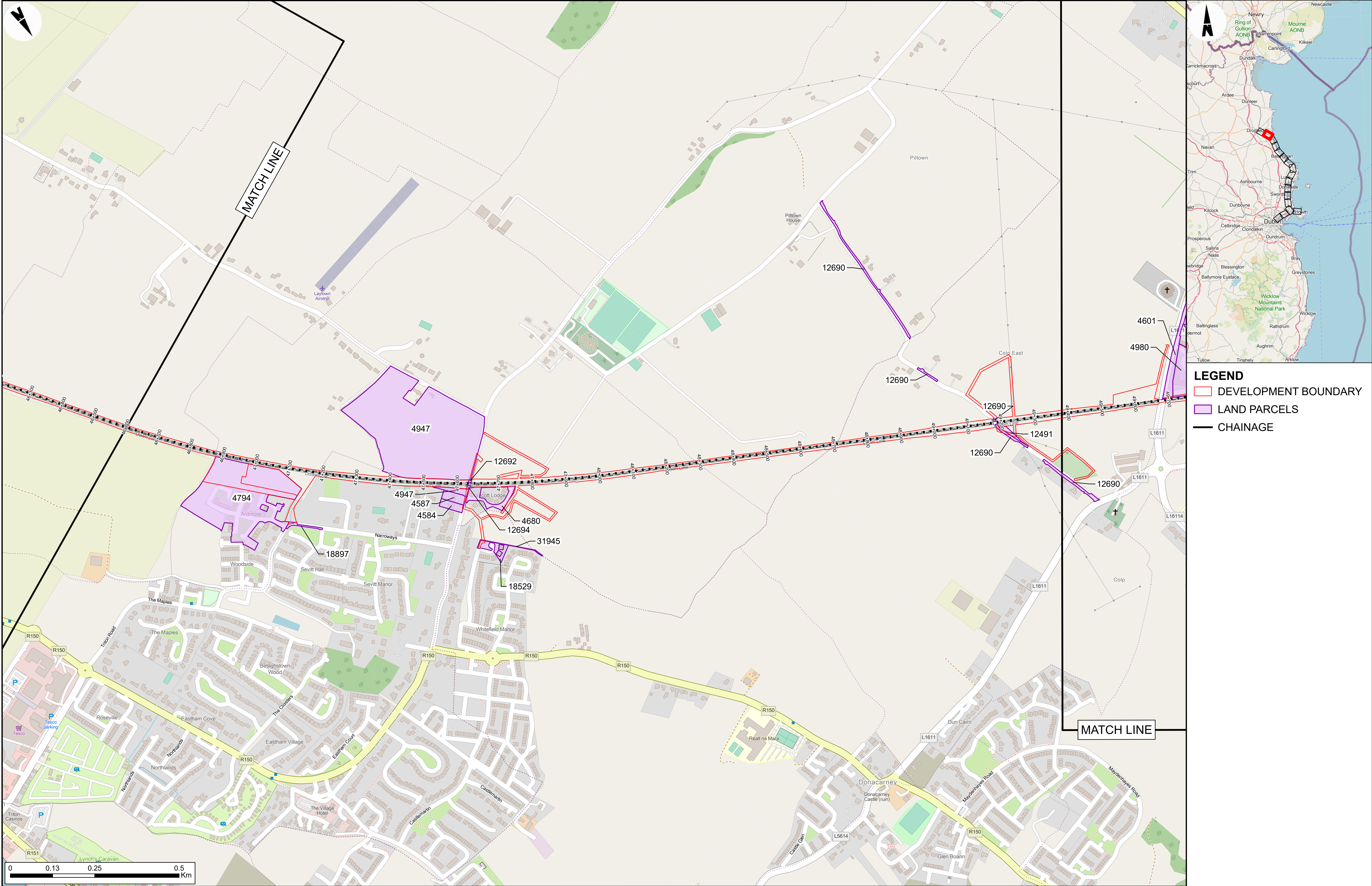
Engineering Designer

MO	SH	COD
----	----	-----

QMS Code: 279933-00

DART+ COASTAL NORTH			
Project Title			
Drawing Title			
MATERIAL ASSETS: NON-AGRICULTURAL PROPERTIES FIGURE 17.1 LAND PARCELS			
Drawing File Name			
D+WP56-ARP-ZZ-NL-DR-EVMA-100016			
Sheet Number	Status	Rev	
16 of 18	S4	P02	

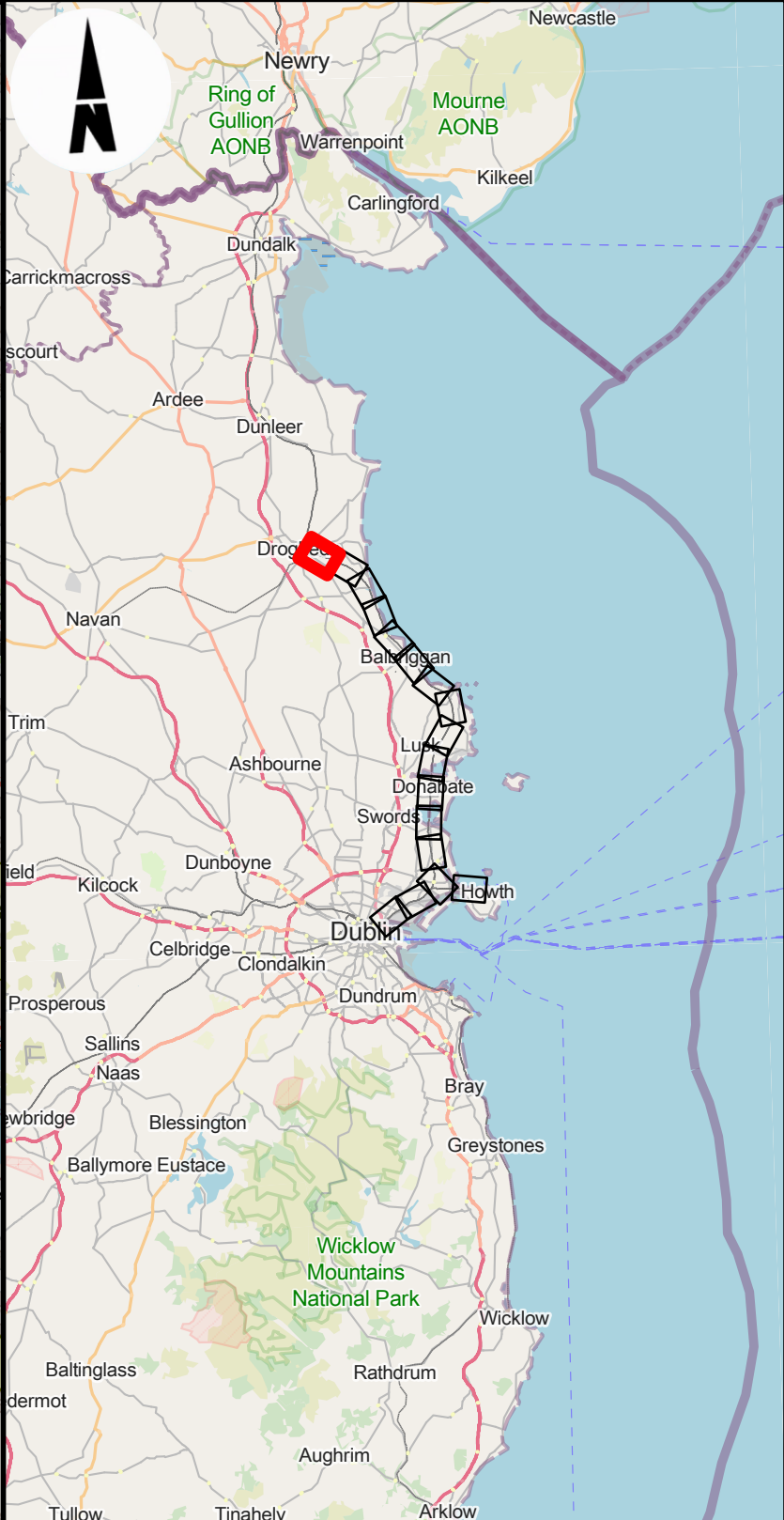
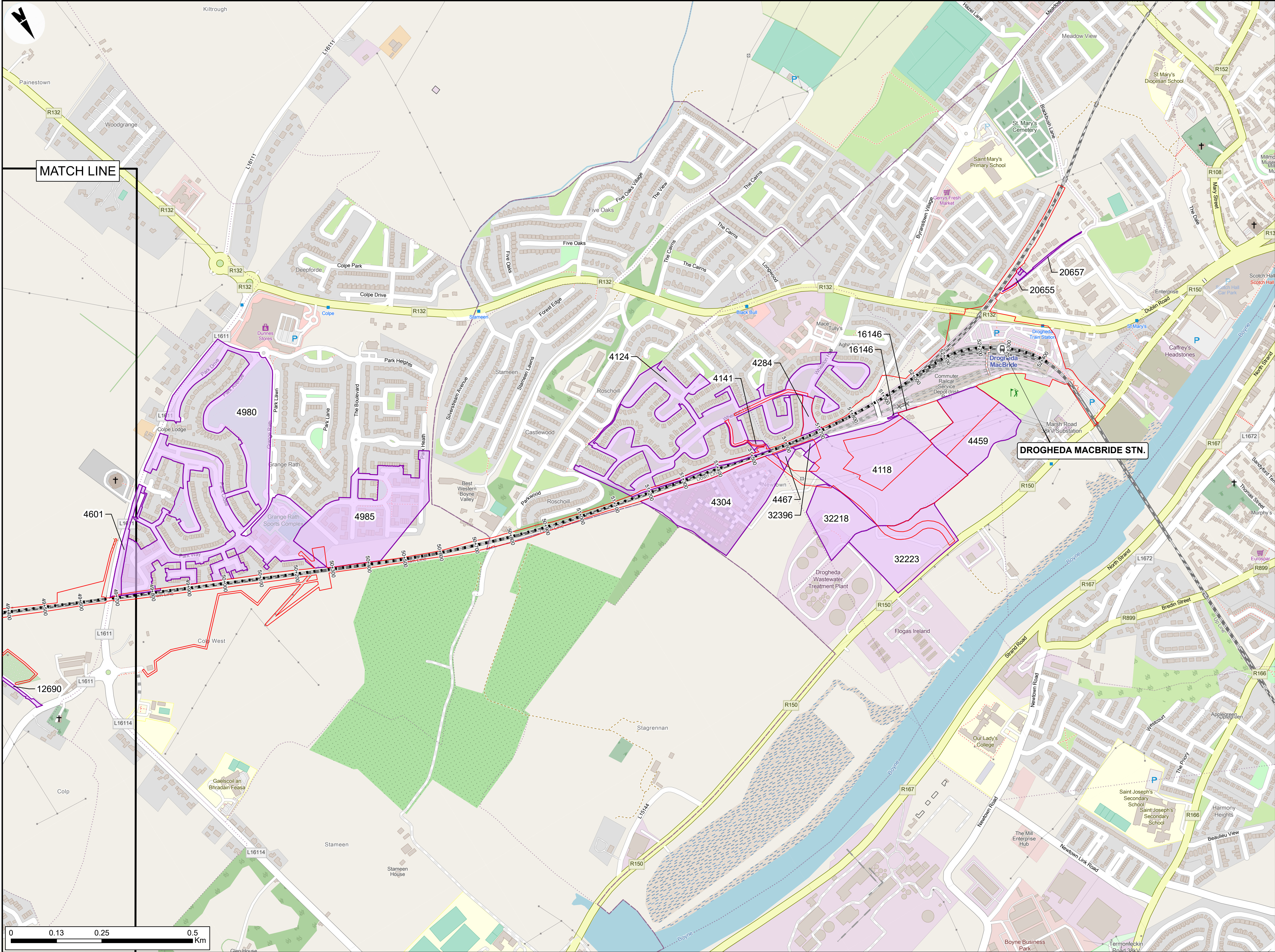




- LEGEND**
- DEVELOPMENT BOUNDARY
  - LAND PARCELS
  - CHAINAGE

<div>Disclaimer</div> <div>© Irish Rail (2023). This drawing is confidential and the copyright in it is owned by Irish Rail. This drawing must not be either loaned, copied or otherwise reproduced in whole or in part or used for any purpose without the prior permission of Irish Rail.</div> <div>© Ordnance Survey Ireland and Government of Ireland. All O.S. data used for plans are printed under "Copyright Ordnance Survey Ireland 0039723 (OSI Aerial Data or OSI Lidar Data) &amp; 2023/ OSI_NMA_180 (OSI Vector Data)". All elevations are in metres and relate to OSI Geoid Model (OSGM02) Malin Head as defined by existing Project Control. All Co-ordinates are in Irish Transverse Mercator Grid (ITM) as defined by OSI active GPS station Tallaght College (TLLG).</div>										<div>NOTE</div>										<div><div><div><div><div></div><div></div><div></div></div><div><div></div><div></div><div></div></div></div><div><div>DART+</div><div>Coastal North</div></div></div><div><div><div><div><div></div><div></div><div></div></div><div><div></div><div></div><div></div></div></div><div><div>NTA</div><div>Údarás Náisiúnta Iompair</div><div>National Transport Authority</div></div></div><div><div><div><div></div><div></div><div></div></div><div><div></div><div></div><div></div></div></div><div><div>Tionscadal Éireann</div><div>Project Ireland</div><div>2040</div></div></div></div></div>										<div>Rev</div> <div>Date</div> <div>Dn</div> <div>Chk'd</div> <div>App'd</div> <div>Description</div>										<div>Client</div> <div><div><div><div></div><div></div><div></div></div><div><div></div><div></div><div></div></div></div><div><div>lanróid Éireann</div><div>Irish Rail</div></div></div>										<div>Engineering Designer</div> <div><div><div><div></div><div></div><div></div></div><div><div></div><div></div><div></div></div></div><div><div>ARUP</div></div></div>										<div>Project Title</div> <div>DART+ COASTAL NORTH</div>										<div>P02</div> <div>31/05/2024</div> <div>MO</div> <div>SH</div> <div>COD</div> <div>PLANNING ISSUE</div>										<div>Date</div> <div>22/02/2024</div> <div>Scale</div> <div>1:5000 @ A1</div> <div>1:10000 @ A3</div>										<div>Drawing Title</div> <div>MATERIAL ASSETS: NON-AGRICULTURAL PROPERTIES</div> <div>FIGURE 17.1 LAND PARCELS</div>										<div>Project Code</div> <div>D+WP56</div>										<div>Originator Code</div> <div>ARP</div>										<div>QMS Code</div> <div>279933-00</div>										<div>Drawing File Name</div> <div>D+WP56-ARP-ZZ-LL-DR-EVMA-100017</div>										<div>Sheet Number</div> <div>17 of 18</div>										<div>Status</div> <div>S4</div>										<div>Rev</div> <div>P02</div>									
<div>Rev</div> <div>Date</div> <div>Dn</div> <div>Chk'd</div> <div>App'd</div> <div>Description</div>										<div>Client</div> <div><div><div><div></div><div></div><div></div></div><div><div></div><div></div><div></div></div></div><div><div>lanróid Éireann</div><div>Irish Rail</div></div></div>										<div>Engineering Designer</div> <div><div><div><div></div><div></div><div></div></div><div><div></div><div></div><div></div></div></div><div><div>ARUP</div></div></div>										<div>Project Title</div> <div>DART+ COASTAL NORTH</div>																																																																																																																																											
<div>P02</div> <div>31/05/2024</div> <div>MO</div> <div>SH</div> <div>COD</div> <div>PLANNING ISSUE</div>										<div>Date</div> <div>22/02/2024</div> <div>Scale</div> <div>1:5000 @ A1</div> <div>1:10000 @ A3</div>										<div>Drawing Title</div> <div>MATERIAL ASSETS: NON-AGRICULTURAL PROPERTIES</div> <div>FIGURE 17.1 LAND PARCELS</div>																																																																																																																																																					
<div>Project Code</div> <div>D+WP56</div>										<div>Originator Code</div> <div>ARP</div>										<div>QMS Code</div> <div>279933-00</div>										<div>Drawing File Name</div> <div>D+WP56-ARP-ZZ-LL-DR-EVMA-100017</div>										<div>Sheet Number</div> <div>17 of 18</div>										<div>Status</div> <div>S4</div>										<div>Rev</div> <div>P02</div>																																																																																																													





- LEGEND**
- RAILWAY STATIONS
  - DEVELOPMENT BOUNDARY
  - LAND PARCELS
  - CHAINAGE

<div>Disclaimer</div> <div>© Irish Rail (2023). This drawing is confidential and the copyright in it is owned by Irish Rail. This drawing must not be either loaned, copied or otherwise reproduced in whole or in part or used for any purpose without the prior permission of Irish Rail.</div> <div>© Ordnance Survey Ireland and Government of Ireland. All O.S. data used for plans are printed under "Copyright Ordnance Survey Ireland 0039723 (OSI Aerial Data or OSI Lidar Data) &amp; 2023/ OSI, NMA, 180 (OSI Vector Data)". All elevations are in metres and relate to OSI Geoid Model (OSGM02) Malin Head as defined by existing Project Control. All Co-ordinates are in Irish Transverse Mercator Grid (ITM) as defined by OSI active GPS station Tallaght College (TLLG).</div>										<div>NOTE</div>										<div><div><div><div><div></div><div></div><div></div></div><div><div>DART+</div><div>Coastal North</div></div></div><div><div><div><div></div><div></div><div></div></div><div><div>NTA</div><div>Údarás Náisiúnta Iompair</div><div>National Transport Authority</div></div></div><div><div><div><div></div><div></div><div></div></div><div><div>Tionscadal Éireann</div><div>Project Ireland</div><div>2040</div></div></div></div></div></div></div>										<table><tr><th>Rev</th><th>Date</th><th>Dn</th><th>Chkd</th><th>App'd</th><th>Description</th></tr><tr><td>P02</td><td>31/05/2024</td><td>MO</td><td>SH</td><td>COD</td><td>PLANNING ISSUE</td></tr><tr><td> </td><td> </td><td> </td><td> </td><td> </td><td> </td></tr><tr><td> </td><td> </td><td> </td><td> </td><td> </td><td> </td></tr><tr><td> </td><td> </td><td> </td><td> </td><td> </td><td> </td></tr><tr><td> </td><td> </td><td> </td><td> </td><td> </td><td> </td></tr></table>										Rev	Date	Dn	Chkd	App'd	Description	P02	31/05/2024	MO	SH	COD	PLANNING ISSUE																									<div><div><div><div></div><div></div><div></div></div><div><div>Iarnród Éireann</div><div>Irish Rail</div></div></div></div>										<div><div>Engineering Designer</div><div>ARUP</div></div>										<table><tr><th colspan="2">Project Title</th><td colspan="8">DART+ COASTAL NORTH</td></tr><tr><th colspan="2">Drawing Title</th><td colspan="8">MATERIAL ASSETS: NON-AGRICULTURAL PROPERTIES FIGURE 17.1 LAND PARCELS</td></tr></table>										Project Title		DART+ COASTAL NORTH								Drawing Title		MATERIAL ASSETS: NON-AGRICULTURAL PROPERTIES FIGURE 17.1 LAND PARCELS							
Rev	Date	Dn	Chkd	App'd	Description																																																																																																																								
P02	31/05/2024	MO	SH	COD	PLANNING ISSUE																																																																																																																								
Project Title		DART+ COASTAL NORTH																																																																																																																											
Drawing Title		MATERIAL ASSETS: NON-AGRICULTURAL PROPERTIES FIGURE 17.1 LAND PARCELS																																																																																																																											
<table><tr><th>Date</th><td>22/02/2024</td><th>Scale</th><td colspan="2">1:5000 @ A1 1:10000 @ A3</td><th>Drawn</th><td>MO</td><th>Checked</th><td>SH</td><th>Approved</th><td>COD</td></tr></table>										Date	22/02/2024	Scale	1:5000 @ A1 1:10000 @ A3		Drawn	MO	Checked	SH	Approved	COD	<table><tr><th>Project Code</th><td>D+WP56</td><th>Originator Code</th><td colspan="2">ARP</td><th colspan="2">QMS Code</th><td colspan="2">279933-00</td><th colspan="2">Drawing File Name</th><td colspan="2">D+WP56-ARP-ZZ-NL-DR-EVMA-100018</td><th>Sheet Number</th><td>18 of 18</td><th>Status</th><td>S4</td><th>Rev</th><td>P02</td></tr></table>										Project Code	D+WP56	Originator Code	ARP		QMS Code		279933-00		Drawing File Name		D+WP56-ARP-ZZ-NL-DR-EVMA-100018		Sheet Number	18 of 18	Status	S4	Rev	P02																																																																												
Date	22/02/2024	Scale	1:5000 @ A1 1:10000 @ A3		Drawn	MO	Checked	SH	Approved	COD																																																																																																																			
Project Code	D+WP56	Originator Code	ARP		QMS Code		279933-00		Drawing File Name		D+WP56-ARP-ZZ-NL-DR-EVMA-100018		Sheet Number	18 of 18	Status	S4	Rev	P02																																																																																																											